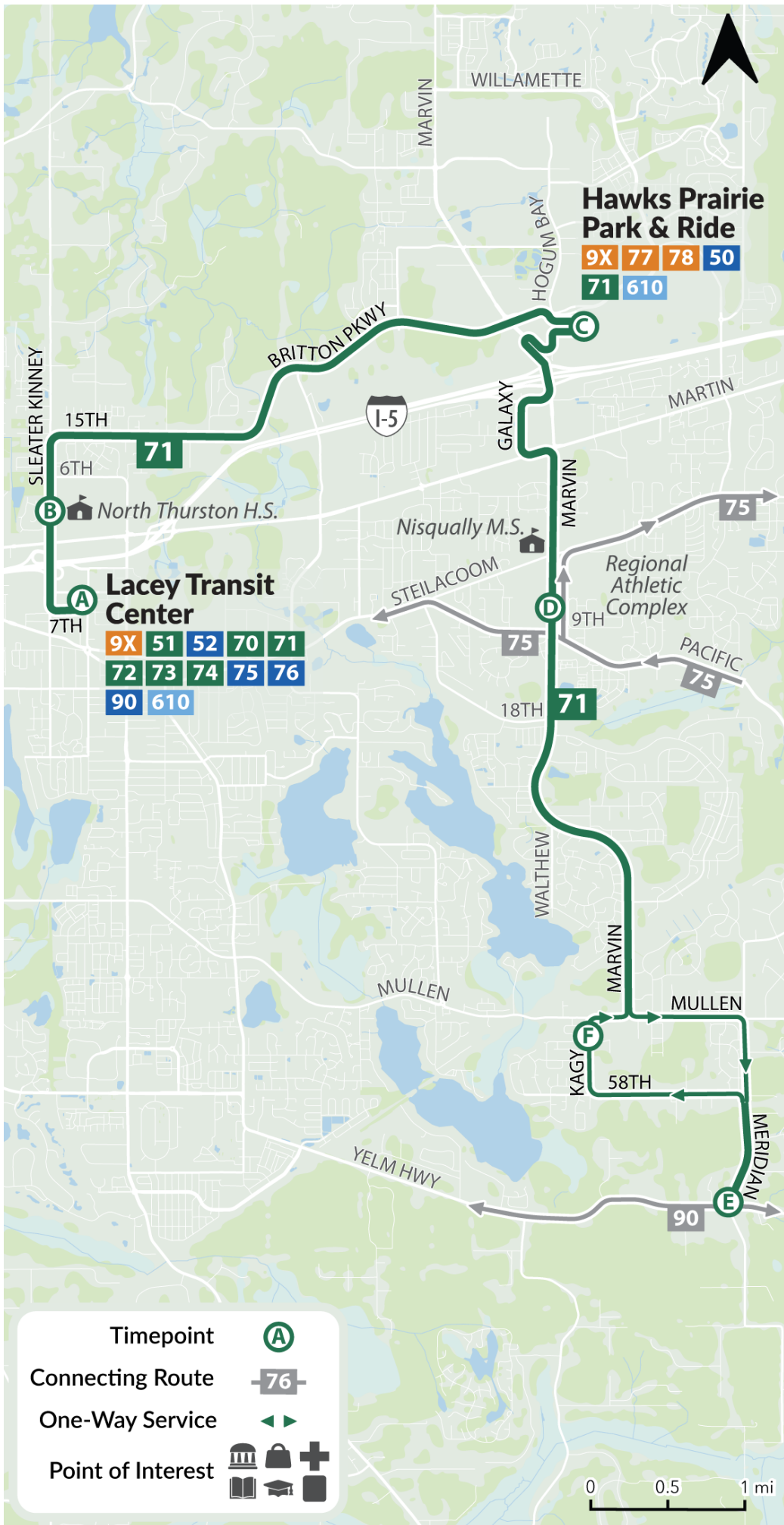


Route 71

71 - Britton Pkwy/Marvin Rd

TO MERIDIAN RD & YELM HWY					TO LACEY TRANSIT CENTER						
Departs LTC (Bay L)	North Thurston High School	Hawks Prairie Park & Ride	Marvin Rd & 9th Ave	Arrives Meridian Rd & Yelm Hwy	Departs Meridian Rd & Yelm Hwy	Kagy St & 55th Ave	Marvin Rd & 9th Ave	Hawks Prairie Park & Ride	North Thurston High School	Arrives LTC	Continues as route:
A	B	C	D	E	E	F	D	C	B	A	SEE BELOW
<i>Weekdays & Weekends</i>											
6:09 am	6:13	6:25	6:35	6:45	6:45	6:49	6:57	7:08	7:17	7:25	51
6:39	6:43	6:55	7:05	7:15	7:15	7:19	7:27	7:38	7:47	7:55	51
7:09	7:13	7:25	7:35	7:45	7:45	7:49	7:57	8:08	8:17	8:25	51
7:39	7:43	7:55	8:05	8:15	8:15	8:19	8:27	8:38	8:47	8:55	51
8:09	8:13	8:25	8:35	8:45	8:45	8:49	8:57	9:08	9:17	9:25	51
8:39	8:43	8:55	9:05	9:15	9:15	9:19	9:27	9:38	9:47	9:55	51
9:09	9:13	9:25	9:35	9:45	9:45	9:49	9:57	10:08	10:17	10:25	51
9:39	9:43	9:55	10:05	10:15	10:15	10:19	10:27	10:38	10:47	10:55	51
10:09	10:13	10:25	10:35	10:45	10:45	10:49	10:57	11:08	11:17	11:25	51
<i>Continues every 30 minutes</i>											
2:09 pm	2:13	2:25	2:35	2:45	2:45	2:49	2:57	3:08	3:17	3:25	51
2:39	2:43	2:55	3:05	3:15	3:15	3:19	3:27	3:38	3:47	3:55	51
3:09	3:13	3:25	3:35	3:45	3:45	3:49	3:57	4:08	4:17	4:25	51
3:39	3:43	3:55	4:05	4:15	4:15	4:19	4:27	4:38	4:47	4:55	51
4:09	4:13	4:25	4:35	4:45	4:45	4:49	4:57	5:08	5:17	5:25	51
4:39	4:43	4:55	5:05	5:15	5:15	5:19	5:27	5:38	5:47	5:55	51
5:09	5:13	5:25	5:35	5:45	5:45	5:49	5:57	6:08	6:17	6:25	51
5:39	5:43	5:55	6:05	6:15	6:15	6:19	6:27	6:38	6:47	6:55	51
6:09	6:13	6:25	6:35	6:45	6:45	6:49	6:57	7:08	7:17	7:25	51
6:39	6:43	6:55	7:05	7:15	7:15	7:19	7:27	7:38	7:47	7:55	51
7:09	7:13	7:25	7:35	7:45	7:45	7:49	7:57	8:08	8:17	8:25	51
7:39	7:43	7:55	8:05	8:15	8:15	8:19	8:27	8:38	8:47	8:55	—
8:09	8:13	8:25	8:35	8:45	8:45	8:49	8:57	9:08	9:17	9:25	51
9:09	9:13	9:25	9:35	9:45	9:45	9:49	9:57	10:08	10:17	10:25	51
10:09	10:13	10:25	10:35	10:45	—	—	—	—	—	—	—





Hawks Prairie Park & Ride


9X 77 78 50
71 610

Lacey Transit Center

9X 51 52 70 71
72 73 74 75 76
90 610

Timepoint 

Connecting Route 

One-Way Service 

Point of Interest 