

TRANSIT GUIDE

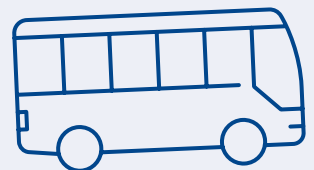
Effective May 3, 2026

INTERCITY
TRANSIT



No fare required

Don't forget — Intercity Transit is a zero fare system! No need to worry about a transit card, cash or change. Every Intercity Transit bus offers all-door boarding, so you can just get on and go.



ZERO-FARE
JUST GET ON AND GO!

Table of Contents

Major Destinations Index	3
Rider Information	6
Reading a Schedule	7
Transit Bay Assignments & Maps	8
System Map	10
Route Schedules & Maps:	
Route 9X	12
Route 13	14
Route 15	16
Route 16	18
Route 20	20
Route 21	22
Route 22	24
Route 24	26
Route 30	28
Route 31	30
Route 32	32
Route 33	34
Route 34	36
Route 35	38
Route 50	40
Route 51	42
Route 52	44
Route 70	46
Route 71	48
Route 72	50
Route 73	52
Route 74	54
Route 75	56
Route 76	58
Route 77-78	60
Route 90	62
Route 600	64
Route 610	66
Route 41 (The Evergreen College Nightline)	70

Major Destinations Index

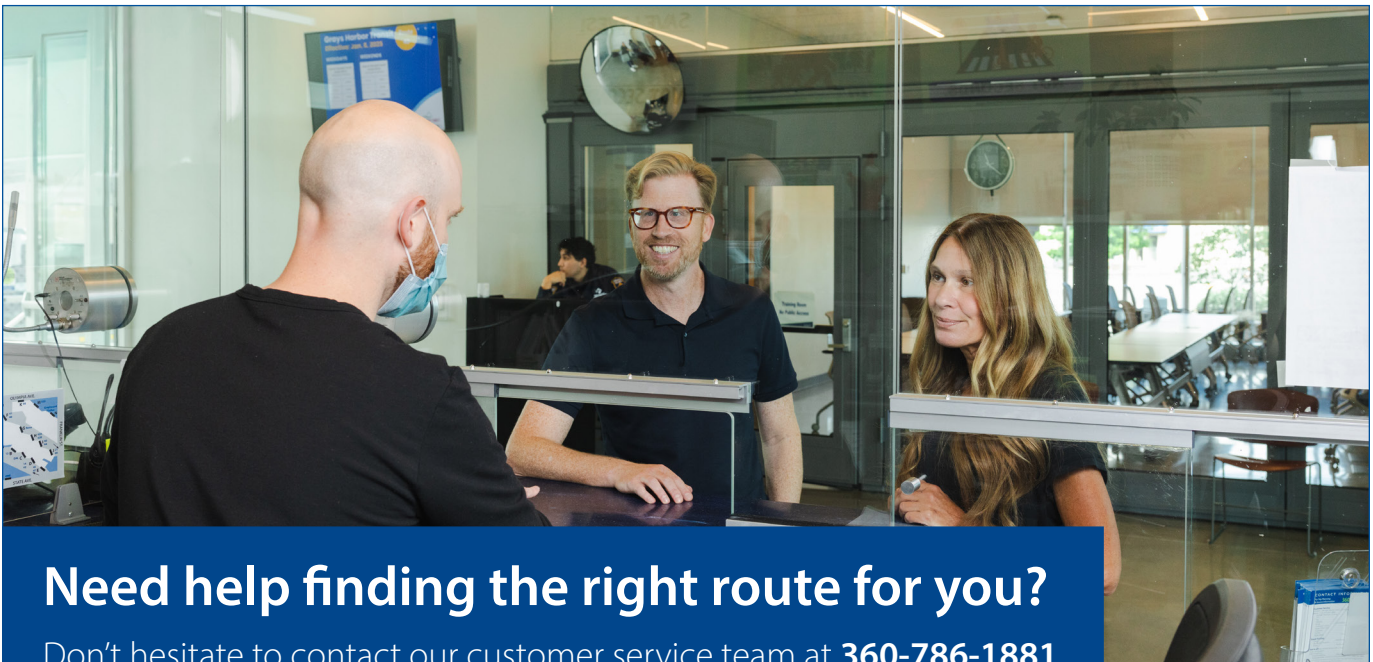
Destination	Route(s)
Amtrak Centennial Station	90
Aspire Middle School	76
Avanti High School	20, 22
Boardwalk Apartments	24, 51
Capital High School	31
Capital Mall	9X, 30, 31, 33, 34, 35
Capital Medical Center	30
Capital Village Shopping Center	31, 32, 34
Capitol Campus	13, 15, 24, 52, 600, 610
Centennial Elementary	70
Century Theatre–Capital Mall	9X, 30, 31, 33, 34, 35
Chambers Prairie Elementary	72, 90
Chinook Middle School	71, 74
City of Olympia Court Services	51, 24
Eastside Plaza	20, 22, 51
Envision Career Academy	50, 9X
Farmers Market (Olympia)	24, 51
Garfield Elementary School	31, 9X
Greyhound and FlixBus	All routes that serve OTC
Hawks Prairie Park & Ride	9X, 50, 71, 77, 78, 610
Hawks Prairie Village	9X, 71
Heritage Park	9X, 30, 31, 24
Horizons Elementary School	72
Housing Authority of Thurston County	20, 51
Huntamer Park	All routes that serve LTC
Jefferson Middle School	31
Komachin Middle School	52, 90
Lacey City Hall	9X, 52, 90, 610
Lacey Community Center	75
Lacey Corporate Center	52, 72
Lacey Elementary School	73
Lacey Post Office	72, 75
Lacey Timberland Library	9X, 52, 90, 610
Lakes Elementary School	72
Little Prairie Center	72, 76, 90
LP Brown Elementary School	32
Madison Elementary School	20, 22
Marathon Park	24
Martin Way Park and Ride	9X, 50, 600, 610
Meadows Elementary School	75
Michael T. Simmons Elementary School	15, 16, 76
Mountain View Elementary School	52, 73, 90
New Market Skills Center	13, 16, 70
Nisqually Middle School	71, 75

Nisqually Plaza – Yelm	90
North Thurston High School	71, 74
Northwest Christian Academy	9X, 50
Olympia Center.....	13,15,24,30,31,51,600,610
Olympia Christian School	34
Olympia City Hall	20, 21, 50
Olympia High School.....	52, 76
Olympia Post Office	52
Olympia Regional Learning Academy (ORLA).....	70
Olympia Skate Park (at Yaeger).....	31, 32, 34, 35
Olympia Timberland Library	20, 22, 24
Panorama	73
Peter G. Schmidt Elementary School	13, 16
Pioneer Elementary School	52
Pioneer Family Practice – College Street.....	52, 72, 90
Point Plaza East and West.....	13, 16
Rainier Vista Park – Lacey.....	72, 76
Regal 16 Cinemas – Lacey	9X, 50, 610
Red Wind Casino – Yelm	90
River Ridge High School	50
Roosevelt Elementary School	21
Saint Martin’s University.....	52, 72, 75, 76, 90
Salish Middle School.....	50, 78
St. Peter Hospital	50, 74
Sea Mar Clinic (Tumwater)	13, 16
Sea Mar Clinic (West Olympia)	31
Social Security Office	52, 72, 75, 76, 90
South Puget Sound Community College (SPSCC)	16, 24, 32, 76
South Sound Center.....	71, 74
Sylvester Park.....	13, 15, 24, 600, 610
The Evergreen State College-Dorms	32
The Evergreen State College-Library (Central Campus)	32, 34
Thurston County Courthouse.....	24, 35
Thurston County Fairgrounds.....	72
Thurston County Family Court & ARC	33
Thurston County Public Health	50, 74
Timberline High School.....	72
Tumwater City Hall/Timberland Library	13, 16, 70
Tumwater High School	13, 16, 70
Tumwater Middle School	15
Tumwater Post Office.....	70
Tumwater Square.....	13, 15, 76
Washington Middle School	70

Washington State Agencies:

Agriculture	13, 15, 24, 52, 600, 610
Attorney General	13, 15, 24, 52, 600, 610
Blake Office Park – Lacey.....	72, 73, 75, 76
Corrections – Tumwater.....	13, 15, 16, 70
Drivers’ Licensing – Lacey	70
DSHS – Child Support Services.....	51

DSHS – Disability Support.....	13, 16, 70
DSHS – Food, Medical Assistance.....	13, 16, 70
DSHS – Headquarters.....	13, 15, 24, 52, 600, 610
DSHS – Long-term Care Services.....	13, 16
DSHS – Vocational Rehabilitation Services.....	13, 16
Ecology – Lacey.....	.9X, 50
Employment Security – Capitol Campus.....	13, 15, 24, 600, 610
Fish and Wildlife.....	13, 15, 24, 52, 600, 610
Health – Tumwater.....	13, 16, 70
Highways & Licensing Building.....	13, 15, 24, 52, 600, 610
Labor and Industries (L&I).....	13, 15, 16, 70
Legislature.....	13, 15, 24, 600, 610
Natural Resources.....	13, 15, 24, 52, 600, 610
Retirement Systems.....	13, 16
Parks Headquarters.....	13, 16, 70
State Patrol.....	13, 15, 24, 600, 610
Superintendent of Public Instruction.....	13, 15, 20, 22, 24, 600, 610
Transportation Headquarters.....	13, 15, 24, 600, 610
Transportation – Tumwater.....	13, 15, 16, 70
Washington State Employees Credit Union – Olympia.....	20, 22, 52
Woodland Elementary School.....	72
Woodland Square.....	.9X, 52, 90, 610
Yauger Park.....	31, 32, 34, 35
Yelm Middle, High and Extension Schools.....	90
Yelm Timberland Library.....	90
YMCA – Briggs.....	52, 70
YMCA – Downtown.....	20, 22
YWCA.....	13, 15, 20, 22, 24, 600, 610



Need help finding the right route for you?

Don't hesitate to contact our customer service team at **360-786-1881** or **customerservice@intercitytransit.com**!

Online Trip Planning Tools

Whether you're taking the bus, walking or biking, planning your trip is easy! You can use Google Maps or your favorite transit app to get customized trip plans anywhere within Intercity Transit's service area.

To plan your trip on our website, go to intercitytransit.com and click Trip Planning on the homepage.

All you have to do is fill in your origin and destination, the date and time you want to leave or arrive, and click on "get directions". The service calculates the route, transit time and any necessary walking directions. It's that easy! For more information, visit our website, email customerservice@intercitytransit.com, or contact Customer Service.

Zero Fare

Intercity Transit's has been zero-fare since Jan. 1, 2020, when a five-year demonstration project went into effect. However, because the COVID-19 pandemic created a significant disruption to our services, the demonstration project has been extended for another three years, until Jan. 1, 2028, or when our service reaches the same level we provided in March 2020, whichever is later. During the demonstration project, bus and Dial-A-Lift passengers will not pay fares to use those services.

We continue to evaluate and measure the success of zero-fare by assessing if eliminating fare collection on buses has increased access and ridership, and reduced travel times. You can also share how zero-fare has impacted you by visiting intercitytransit.com/contact, emailing customerservice@intercitytransit.com, or sharing on Facebook ([@intercitytransit](https://www.facebook.com/intercitytransit)).

Don't forget to tell your friends and family about zero-fare. It has never been easier to "just get on and go!"

Additional information about zero-fare service and how the Intercity Transit Authority reached this decision is at intercitytransit.com/zerofare-faqs.

ZERO-FARE
JUST GET ON AND GO!

Printed Schedules

Print schedules from our website

From intercitytransit.com/plan-your-trip/routes,

1. Select the route you want to print a schedule for and click the "View Route" button.
2. When you are on the route page you want to print a schedule or map for, click on "Download Schedule." This will download a PDF of the most current schedule and map for your route.
3. Open the file from your downloads folder and click the printer icon to print your schedule.

No Printer? No Problem!

If you would like a printed schedule, but don't have access to a printer, you can order them online from intercitytransit.com/orderschedules. You can also stop by Customer Service between 7 a.m. and 6 p.m. daily, or call **360-786-1881** and have them emailed or mailed to them. This service is free.

Contact Us

Location: 205 Franklin St. NE

Hours: Daily from 7 a.m. to 6 p.m.

Contact: 360-786-1881 or 1-800-287-6348

Email: customerservice@intercitytransit.com

Emails received on weekdays are answered during normal weekday business hours (see hours above). Emails received on weekends and holidays will be answered on the next weekday during hours of operation. For immediate assistance, call Customer Service during their normal business hours.

Bike Racks

Did you know? There's a bike rack at the Olympia Transit Center for riders to practice loading and unloading their bicycles. We also offer free day-use bike lockers at the Olympia Transit Center!

Bike racks are available on all Intercity Transit buses. Only folding bikes are allowed inside buses or vans. We are not responsible for lost or damaged bicycles or equipment.

Reading a Schedule

What is a timepoint?

Timepoints **ABC** are designated bus stops on a route where a bus is scheduled to arrive or depart at a specific, published time. Buses will not depart until the published time. Each timepoint on a route is listed on the schedule in this guide. Timepoints are usually spaced about 5-10 minutes apart. You can use these to estimate the time a bus will arrive at your bus stop if it is not a timepoint. If a stop isn't a timepoint, it will be indicated on the schedules posted at bus stops.

How do I read a schedule?

- First, determine:
 - ▶ Where you want to catch the bus and which timepoint is nearest that location.
 - ▶ Where you want to go.
 - ▶ The direction you will travel.
- Then, select the schedule that corresponds with the direction you will be traveling.
- When you have the right schedule, find the timepoint you'll be using as a guide. If you are boarding the bus at a stop that is between two timepoints, use the timepoint on the left of the schedule to estimate when the bus will reach your stop.
- Look down the column to find the time you want to leave. Then, read across to the right to find the time the bus will arrive at your destination. A dash (—) is used when there is no service at a stop.

How do I make a transfer?

If you need to transfer to another route to reach your final destination, locate the nearest Transfer Point. Transfer Points **ABC** are stops where multiple routes meet, allowing you to easily transfer from one route to another. **If your bus is running late and you are transferring to another bus, let your driver know. They will tell the connecting driver to wait for you up to three minutes past the scheduled departure time if a connection is possible.**

How do I know I'm traveling in the right direction?

To make sure you're boarding the bus in the direction you need to travel, read the reader board/headsign as the bus approaches. It will let you know what direction the bus is traveling. When you board the bus, you can double check with the driver to make sure you're on the right bus and heading in the direction you need to go.

20 - Legion Way				
TO LIONS PARK		TO OLYMPIA TRANSIT CENTER		
Departs OTC (Bay J)	7th Ave & Wilson St Lions Park	Union Ave & Eastside St	Arrives OTC	Continues as route:
A	B	C	A	SEE BELOW
<i>Weekdays & Weekends</i>				
6:00 am	6:06	6:11	6:18	21
6:30	6:36	6:41	6:48	21
7:00	7:06	7:11	7:18	21
7:30	7:36	7:41	7:48	21
8:00	8:06	8:11	8:18	21
8:30	8:36	8:41	8:48	21
9:00	9:06	9:11	9:18	21
9:30	9:36	9:41	9:48	21

Shaded trips run only on weekdays
Transfer point

- 1 Route number and route name.
- 2 Destination bus is traveling toward.
- 3 Timepoint – Buses also stop between timepoints. Timepoints help you determine when the bus will arrive at your stop. A dash (—) in place of a time means the bus does not serve that timepoint on that trip.
- 4 Transfer Point (blue background). White backgrounds are timepoints but not transfer points.
- 5 Days of Service.
Note: Shaded trips only run on weekdays and do not operate on Saturdays or Sundays.
- 6 Continues as Route.

Transit Center Bay Assignments & Maps

Bay assignments are listed below for the Olympia (OTC) and Lacey (LTC) Transit Centers. When two bays are listed, the first is westbound and the second is eastbound.

Route	OTC	LTC
Route 9X	A, *	A, E
Route 13	E	—
Route 15	C	—
Route 20	J	—
Route 21	K	—
Route 22	J	—
Route 24	A, N	—
Route 30	K	—
Route 31	B	—
Route 41	F	—
Route 50	I	—
Route 51	A, N	F
Route 52	F	C
Route 70	—	H
Route 71	—	L
Route 72	—	J
Route 73	—	K
Route 74	—	B
Route 75	—	I
Route 76	—	L
Route 90	—	D
Route 600	M	—
Route 610	L	G
Greyhound & Flixbus	O	—
Grays Harbor Transit	G	—
Mason Transit	G	—
Lewis County Transit	G	—

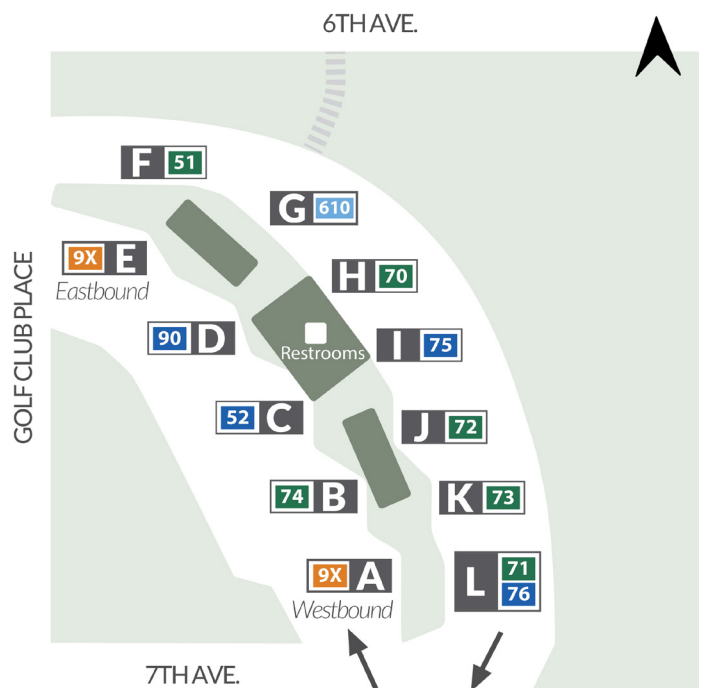
Olympia Transit Center (OTC)

Downtown Olympia, on State Avenue between Franklin and Washington Streets.



Lacey Transit Center (LTC)

Lacey, on the corner of 6th Avenue and Golf Club Road, just off Sleater-Kinney Road.



* 4th and Washington

Contact Information

Customer Service 360-786-1881

Location: Olympia Transit Center, 205 Franklin St. NE

Hours: 7 a.m. to 6 p.m. daily

Outside Thurston County 1-800-287-6348

TTY 360-943-5211

Email customerservice@intercitytransit.com

Rider Alerts intercitytransit.com/subscribe

Travel Training 360-705-5879

Email traveltraining@intercitytransit.com

Bus Buddy Program 360-688-8832

Email busbuddies@intercitytransit.com

Vanpool 360-786-8800

Email vans@intercitytransit.com

Village Vans 360-705-5840

Email villagevansscheduling@intercitytransit.com

Dial-A-Lift (for people living with a disability)

Rider Certification 360-705-5896

Ride Scheduling 360-754-9393

Ride Cancellation (24-hour) 360-705-5827

Outside Thurston County 1-800-244-6846

TTY (Dial-A-Lift) 360-357-7133

Ride Cancellations (24-hour) 360-705-5827

Email dial-a-lift@intercitytransit.com

Connecting Transit Systems

Grays Harbor Transit ... 1-800-562-9730 or 360-532-2770

Mason Transit 1-800-374-3747 or 360-427-5033

Pierce Transit 1-800-562-8109 or 253-581-8000

Sound Transit 1-888-889-6368

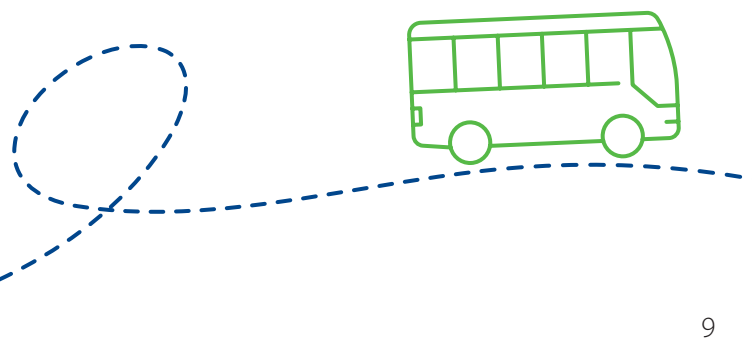
Rural Transit 253-472-7846

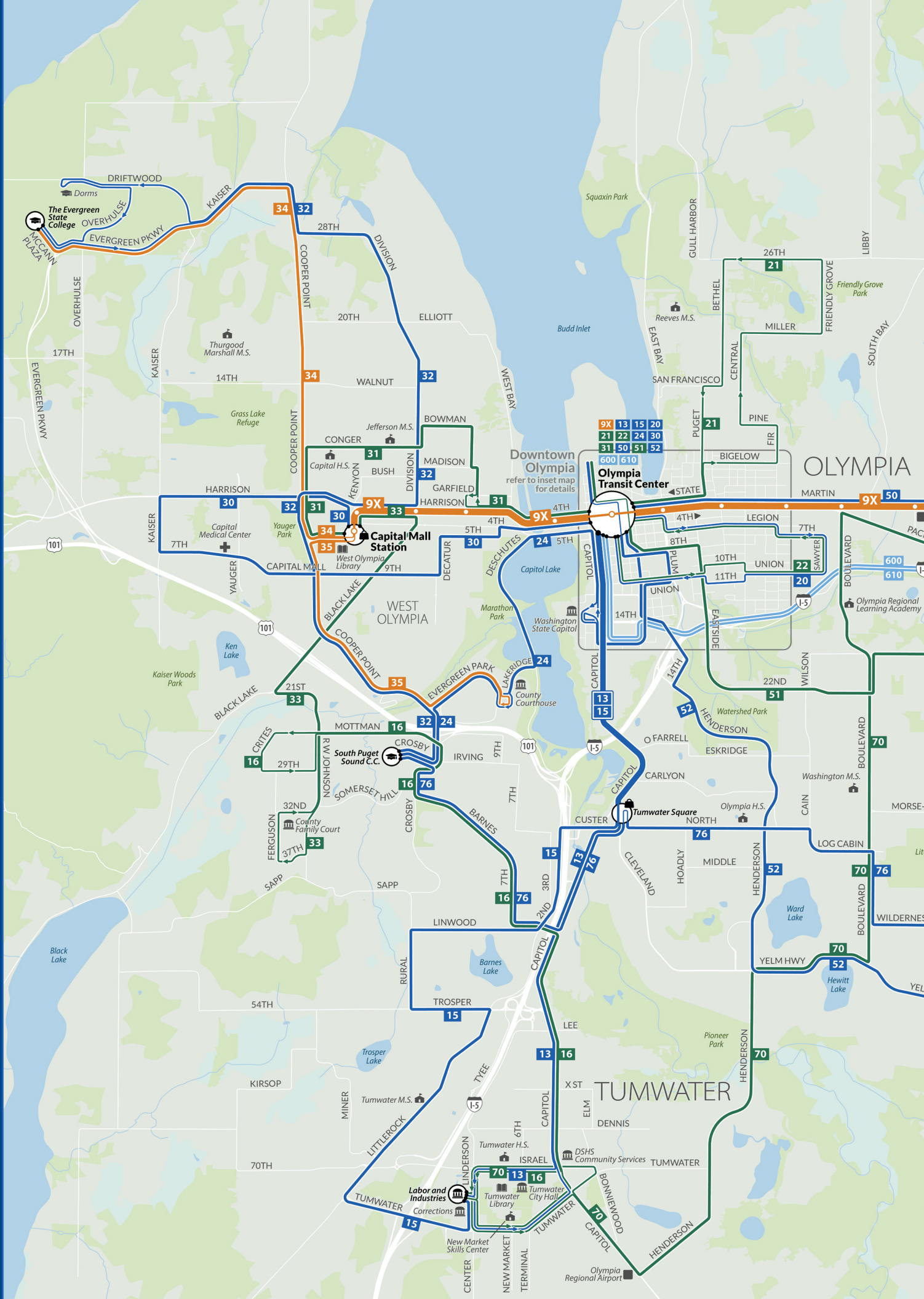
Lewis County Transit 360-330-2072

Real-time route information

Intercity Transit shares information when bus service is impacted or significantly delayed. You can access Rider Alert information by:

1. Signing up to receive real-time rider alerts for the route(s) you ride at intercitytransit.com/subscribe. You can choose if you want to receive alerts via text message or email.
2. Visiting our Rider Alerts webpage at intercitytransit.com/rider-alerts.
3. Downloading your favorite app to track buses in real-time. A few of these include Google Maps, Transit app, and OneBusAway.





Downtown Olympia
refer to inset map for details

Olympia Transit Center

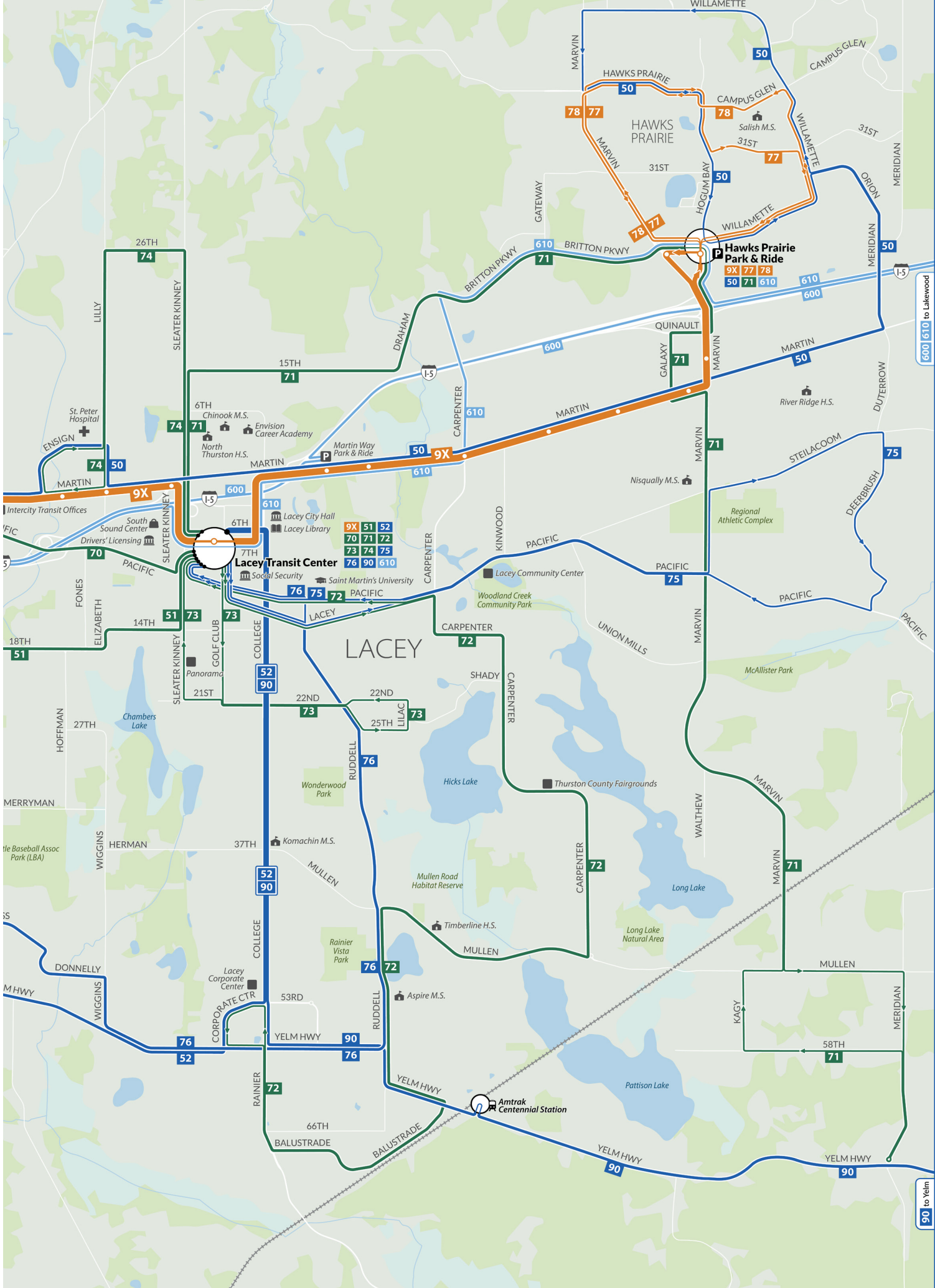
OLYMPIA

Tumwater Square

TUMWATER

TUMWATER

TUMWATER



600 610 to Lakewood

90 to Yelm

9X - Crosstown Express

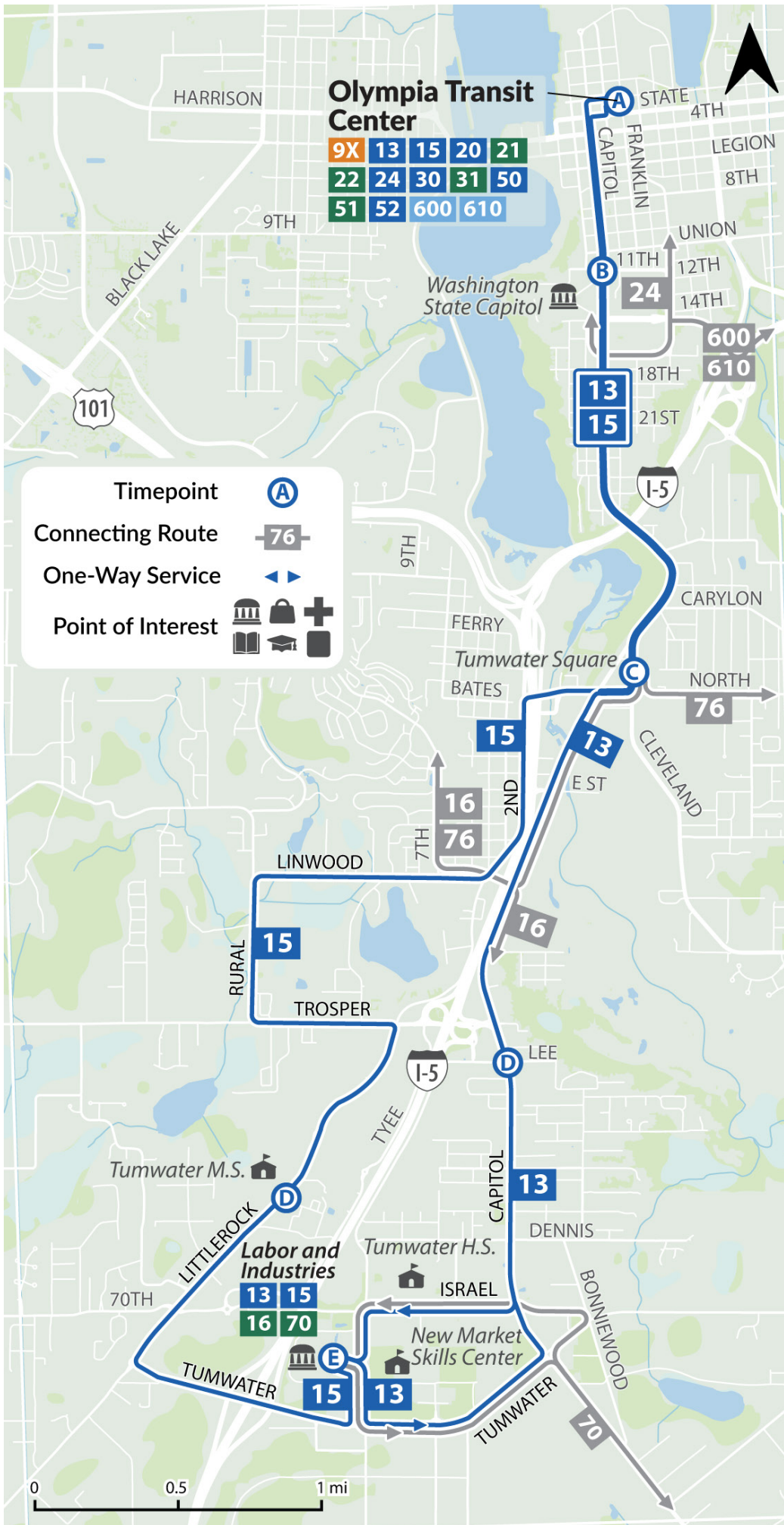
TO HAWKS PRAIRIE PARK & RIDE								TO CAPITAL MALL							
Departs Capital Mall	Harrison Ave & Division St	4th Ave & Washington (OTC is one block north)	Martin Way & Lilly Rd	LTC (Bay E)	Martin Way & Galaxy Dr	Arrives Hawks Prairie P&R	Continues as route:	Departs Hawks Prairie P&R	Martin Way & Marvin Rd	LTC (Bay A)	Martin Way & Lilly Rd	OTC (Bay A)	Harrison Ave & Division	Arrives Capital Mall	Continues as route:
A	B	C	D	E	F	G	SEE BELOW	G	F	E	D	C	B	A	SEE BELOW
<i>Weekdays & Weekends</i>															
5:42 am	5:45	5:49	5:59	6:09	6:20	6:30	77	5:45	5:51	6:05	6:10	6:18	6:25	6:33	34
6:12	6:15	6:19	6:29	6:39	6:50	7:00	77	6:15	6:21	6:35	6:40	6:48	6:55	7:03	34
6:27	6:30	6:34	6:44	6:54	7:05	7:15	78	6:45	6:51	7:05	7:10	7:18	7:25	7:33	34
6:42	6:45	6:49	6:59	7:09	7:20	7:30	77	7:00	7:06	7:20	7:25	7:33	7:40	7:48	35
6:57	7:00	7:04	7:14	7:24	7:35	7:45	78	7:15	7:21	7:35	7:40	7:48	7:55	8:03	34
7:12	7:15	7:19	7:29	7:39	7:50	8:00	77	7:30	7:36	7:50	7:55	8:03	8:10	8:18	35
7:27	7:30	7:34	7:44	7:54	8:05	8:15	78	7:45	7:51	8:05	8:10	8:18	8:25	8:33	34
7:42	7:45	7:49	7:59	8:09	8:20	8:30	77	8:00	8:06	8:20	8:25	8:33	8:40	8:48	35
7:57	8:00	8:04	8:14	8:24	8:35	8:45	78	8:15	8:21	8:35	8:40	8:48	8:55	9:03	34
<i>Continues every 15 minutes</i>															
5:27 pm	5:30	5:34	5:44	5:54	6:05	6:15	78	5:45	5:51	6:05	6:10	6:18	6:25	6:33	34
5:42	5:45	5:49	5:59	6:09	6:20	6:30	77	6:00	6:06	6:20	6:25	6:33	6:40	6:48	—
5:57	6:00	6:04	6:14	6:24	6:35	6:45	78	6:15	6:21	6:35	6:40	6:48	6:55	7:03	34
6:12	6:15	6:19	6:29	6:39	6:50	7:00	77	6:30	6:36	6:50	6:55	7:03	7:10	7:18	35
6:27	6:30	6:34	6:44	6:54	7:05	7:15	78	6:45	6:51	7:05	7:10	7:18	7:25	7:33	34
6:42	6:45	6:49	6:59	7:09	7:20	7:30	77	7:00	7:06	7:20	7:25	7:33	7:40	7:48	—
6:57	7:00	7:04	7:14	7:24	7:35	7:45	78	7:15	7:21	7:35	7:40	7:48	7:55	8:03	34
7:15	7:18	7:22	7:32	7:42	7:53	8:03	77	7:30	7:36	7:50	7:55	8:03	8:10	8:18	35
7:45	7:48	7:52	8:02	8:12	8:23	8:33	77	7:45	7:51	8:05	8:10	8:18	8:25	8:33	34
8:15	8:18	8:22	8:32	8:42	8:53	9:03	77	8:00	8:06	8:20	8:25	8:33	8:40	8:48	—
8:45	8:48	8:52	9:02	9:12	9:23	9:33	77	8:15	8:21	8:35	8:40	8:48	8:55	9:03	35
9:15	9:18	9:22	9:32	9:42	9:53	10:03	77	8:33	8:39	8:53	8:58	9:06	9:13	9:21	34
9:33	9:36	9:40	9:50	10:00	10:11	10:21	77	9:03	9:09	9:23	9:28	9:36	9:43	9:51	35
10:03	10:06	10:10	10:20	10:30	10:41	10:51	77	9:33	9:39	9:53	9:58	10:06	10:13	10:21	34
10:33	10:36	10:40	10:50	11:00	11:11	11:21	—	10:03	10:09	10:23	10:28	10:36	10:43	10:51	35
11:03	11:06	11:10	11:20	11:30	11:41	11:51	—	10:33	10:39	10:53	10:58	11:06	11:13	11:21	34
—	—	—	—	—	—	—	—	10:51	10:57	11:11	11:16	11:24	11:31	11:39	—
—	—	—	—	—	—	—	—	11:21	11:27	11:41	11:46	11:54	12:01	12:09	—

Shaded trips run only on weekdays Transfer point Regular type: am times | **Bold type: pm times**

13 - Capitol Blvd

TO LABOR & INDUSTRIES						TO OLYMPIA TRANSIT CENTER					
Departs OTC (Bay E)	Capitol Way & 11th Ave	Tumwater Square	Capitol & Lee St	Arrives Labor & Industries	Continues as route:	Departs Labor & Industries	Capitol & Lee St	Tumwater Square	Capitol Way & 11th Ave	Arrives OTC	Continues as route:
A	B	C	D	E	SEE BELOW	E	D	C	B	A	SEE BELOW
<i>Weekdays & Weekends</i>											
6:15 am	6:20	6:27	6:32	6:40	70	6:07	6:14	6:23	6:27	6:38	13
6:45	6:50	6:57	7:02	7:10	70	6:37	6:44	6:53	6:57	7:08	13
7:15	7:20	7:27	7:32	7:40	70	7:07	7:14	7:23	7:27	7:38	13
7:45	7:50	7:57	8:02	8:10	70	7:37	7:44	7:53	7:57	8:08	13
8:15	8:20	8:27	8:32	8:40	70	8:07	8:14	8:23	8:27	8:38	13
8:45	8:50	8:57	9:02	9:10	70	8:37	8:44	8:53	8:57	9:08	13
9:15	9:20	9:27	9:32	9:40	70	9:07	9:14	9:23	9:27	9:38	13
9:45	9:50	9:57	10:02	10:10	70	9:37	9:44	9:53	9:57	10:08	13
<i>Continues every 30 minutes</i>											
3:45 pm	3:50	3:57	4:02	4:10	70	3:37	3:44	3:53	3:57	4:08	13
4:15	4:20	4:27	4:32	4:40	70	4:07	4:14	4:23	4:27	4:38	13
4:45	4:50	4:57	5:02	5:10	70	4:37	4:44	4:53	4:57	5:08	13
5:15	5:20	5:27	5:32	5:40	70	5:07	5:14	5:23	5:27	5:38	13
5:45	5:50	5:57	6:02	6:10	70	5:37	5:44	5:53	5:57	6:08	13
6:15	6:20	6:27	6:32	6:40	70	6:07	6:14	6:23	6:27	6:38	13
6:45	6:50	6:57	7:02	7:10	70	6:37	6:44	6:53	6:57	7:08	13
7:15	7:20	7:27	7:32	7:40	70	7:07	7:14	7:23	7:27	7:38	13
7:45	7:50	7:57	8:02	8:10	70	7:37	7:44	7:53	7:57	8:08	13
8:15	8:20	8:27	8:32	8:40	70	8:07	8:14	8:23	8:27	8:38	15
9:15	9:20	9:27	9:32	9:40	70	8:37	8:44	8:53	8:57	9:08	13
10:15	10:20	10:27	10:32	10:40	70	9:37	9:44	9:53	9:57	10:08	13
—	—	—	—	—	—	10:37	10:44	10:53	10:57	11:08	—

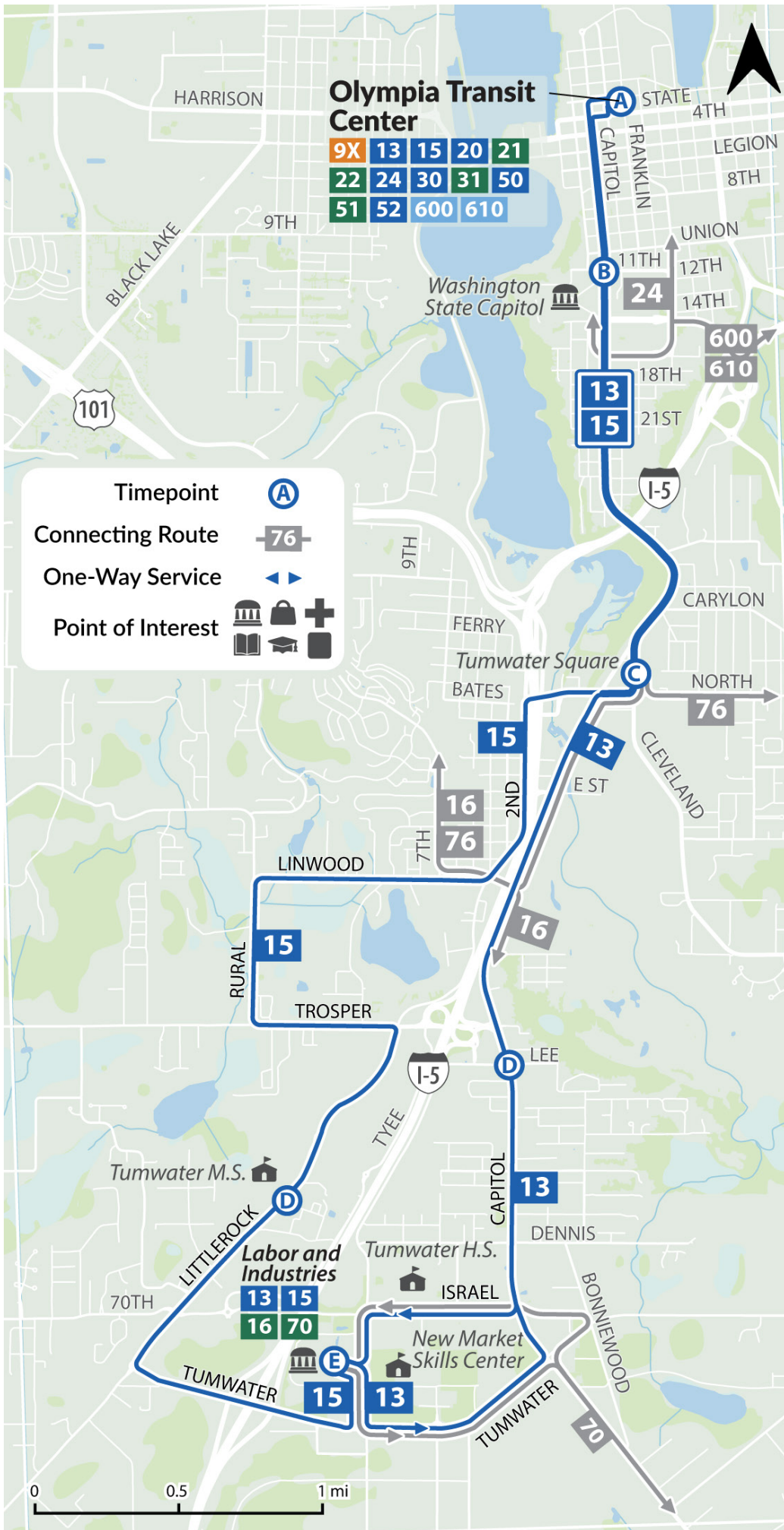
Shaded trips run only on weekdays
 Transfer point
 Regular type: am times | **Bold type: pm times**



15 - Littlerock Rd

TO LABOR & INDUSTRIES						TO OLYMPIA TRANSIT CENTER					
Departs OTC (Bay C)	Capitol Way & 11th Ave	Tumwater Square	Tumwater Middle School	Arrives Labor & Industries	Continues as route:	Departs Labor & Industries	Tumwater Middle School	Tumwater Square	Capitol Way & 11th Ave	Arrives OTC	Continues as route:
A	B	C	D	E	SEE BELOW	E	D	C	B	A	SEE BELOW
<i>Weekdays & Weekends</i>											
6:00am	6:05	6:12	6:23	6:31	16	5:46	5:53	6:03	6:07	6:18	15
6:30	6:35	6:42	6:53	7:01	16	6:16	6:23	6:33	6:37	6:48	15
7:00	7:05	7:12	7:23	7:31	16	6:46	6:53	7:03	7:07	7:18	15
7:30	7:35	7:42	7:53	8:01	16	7:16	7:23	7:33	7:37	7:48	15
8:00	8:05	8:12	8:23	8:31	16	7:46	7:53	8:03	8:07	8:18	15
8:30	8:35	8:42	8:53	9:01	16	8:16	8:23	8:33	8:37	8:48	15
9:00	9:05	9:12	9:23	9:31	16	8:46	8:53	9:03	9:07	9:18	15
9:30	9:35	9:42	9:53	10:01	16	9:16	9:23	9:33	9:37	9:48	15
<i>Continues every 30 minutes</i>											
3:30pm	3:35	3:42	3:53	4:01	16	3:16	3:23	3:33	3:37	3:48	15
4:00	4:05	4:12	4:23	4:31	16	3:46	3:53	4:03	4:07	4:18	15
4:30	4:35	4:42	4:53	5:01	16	4:16	4:23	4:33	4:37	4:48	15
5:00	5:05	5:12	5:23	5:31	16	4:46	4:53	5:03	5:07	5:18	15
5:30	5:35	5:42	5:53	6:01	16	5:16	5:23	5:33	5:37	5:48	15
6:00	6:05	6:12	6:23	6:31	16	5:46	5:53	6:03	6:07	6:18	15
6:30	6:35	6:42	6:53	7:01	16	6:16	6:23	6:33	6:37	6:48	15
7:00	7:05	7:12	7:23	7:31	16	6:46	6:53	7:03	7:07	7:18	15
7:30	7:35	7:42	7:53	8:01	16	7:16	7:23	7:33	7:37	7:48	15
8:00	8:05	8:12	8:23	8:31	16	7:46	7:53	8:03	8:07	8:18	—
8:45	8:50	8:57	9:08	9:16	16	8:16	8:23	8:33	8:37	8:48	—
9:45	9:50	9:57	10:08	10:16	16	8:46	8:53	9:03	9:07	9:18	—
10:45	10:50	10:57	11:08	11:16	16	9:16	9:23	9:33	9:37	9:48	—
—	—	—	—	—	—	10:01	10:08	10:18	10:22	10:33	15
—	—	—	—	—	—	11:01	11:08	11:18	11:22	11:33	—

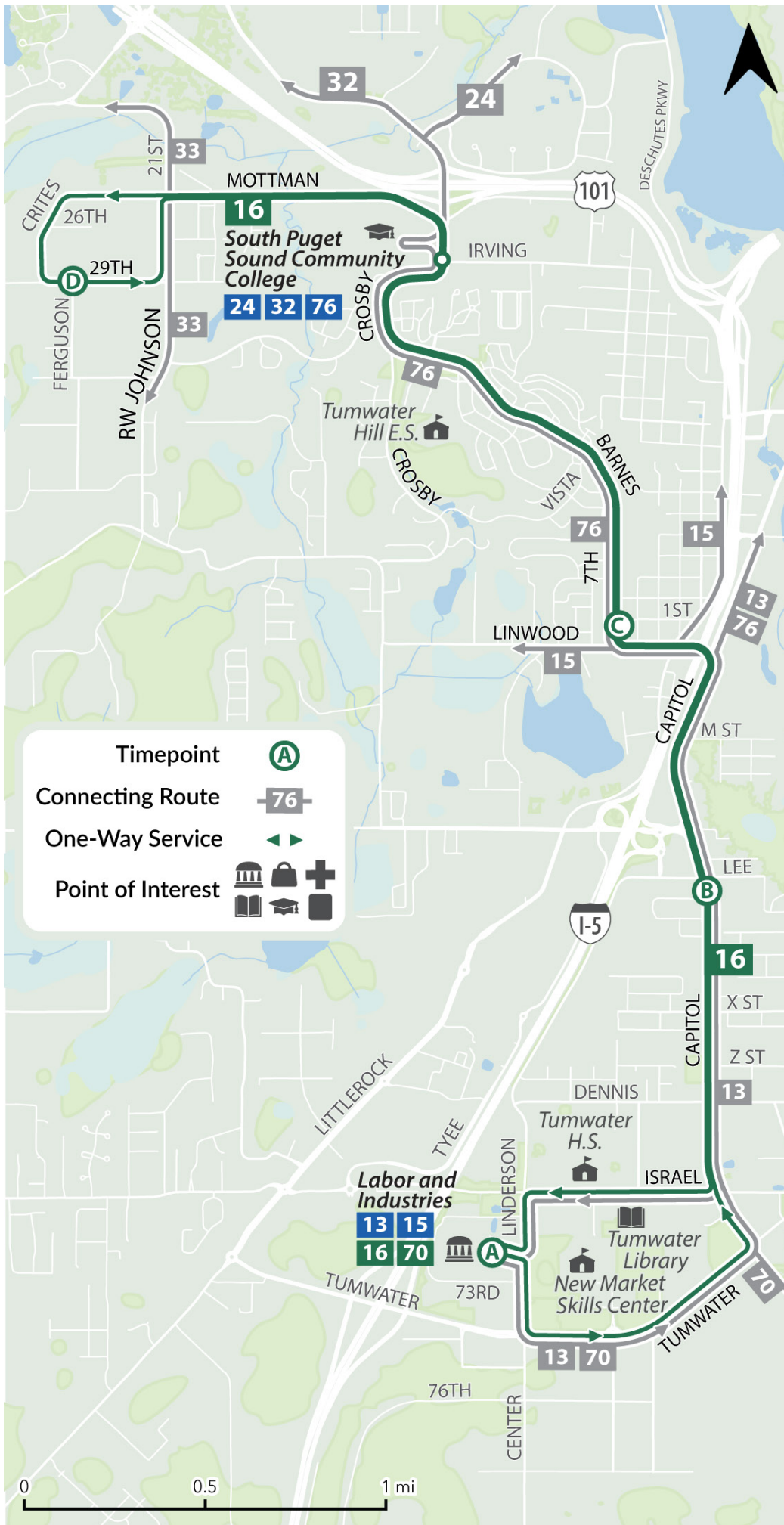
Shaded trips run only on weekdays
 Transfer point
 Regular type: am times | **Bold type: pm times**



16 - Mottman Rd

TO MOTTMAN RD				TO LABOR & INDUSTRIES				
Departs Labor & Industries	Capitol & Lee St	7th Ave & I St	Arrives 29th Ave & Ferguson St	Departs 29th Ave & Ferguson St	7th Ave & I St	Capitol & Lee St	Arrives Labor & Industries	Continues as route:
A	B	C	D	D	C	B	A	SEE BELOW
<i>Weekdays & Weekends</i>								
—	—	—	—	5:54	6:01	6:04	6:12	15
6:05 am	6:10	6:13	6:23	6:24	6:31	6:34	6:42	15
6:35	6:40	6:43	6:53	6:54	7:01	7:04	7:12	15
7:05	7:10	7:13	7:23	7:24	7:31	7:34	7:42	15
7:35	7:40	7:43	7:53	7:54	8:01	8:04	8:12	15
8:05	8:10	8:13	8:23	8:24	8:31	8:34	8:42	15
8:35	8:40	8:43	8:53	8:54	9:01	9:04	9:12	15
9:05	9:10	9:13	9:23	9:24	9:31	9:34	9:42	15
9:35	9:40	9:43	9:53	9:54	10:01	10:04	10:12	15
<i>Continues every 30 minutes</i>								
3:05 pm	3:10	3:13	3:23	3:24	3:31	3:34	3:42	15
3:35	3:40	3:43	3:53	3:54	4:01	4:04	4:12	15
4:05	4:10	4:13	4:23	4:24	4:31	4:34	4:42	15
4:35	4:40	4:43	4:53	4:54	5:01	5:04	5:12	15
5:05	5:10	5:13	5:23	5:24	5:31	5:34	5:42	15
5:35	5:40	5:43	5:53	5:54	6:01	6:04	6:12	15
6:05	6:10	6:13	6:23	6:24	6:31	6:34	6:42	15
6:35	6:40	6:43	6:53	6:54	7:01	7:04	7:12	15
7:05	7:10	7:13	7:23	7:24	7:31	7:34	7:42	15
7:35	7:40	7:43	7:53	7:54	8:01	8:04	8:12	15
8:05	8:10	8:13	8:23	8:24	8:31	8:34	8:42	15
8:35	8:40	8:43	8:53	8:54	9:01	9:04	9:12	15
9:20	9:25	9:28	9:38	9:39	9:46	9:49	9:57	15
10:20	10:25	10:28	10:38	10:39	10:46	10:49	10:57	15
11:20	11:25	11:28	11:38	—	—	—	—	—

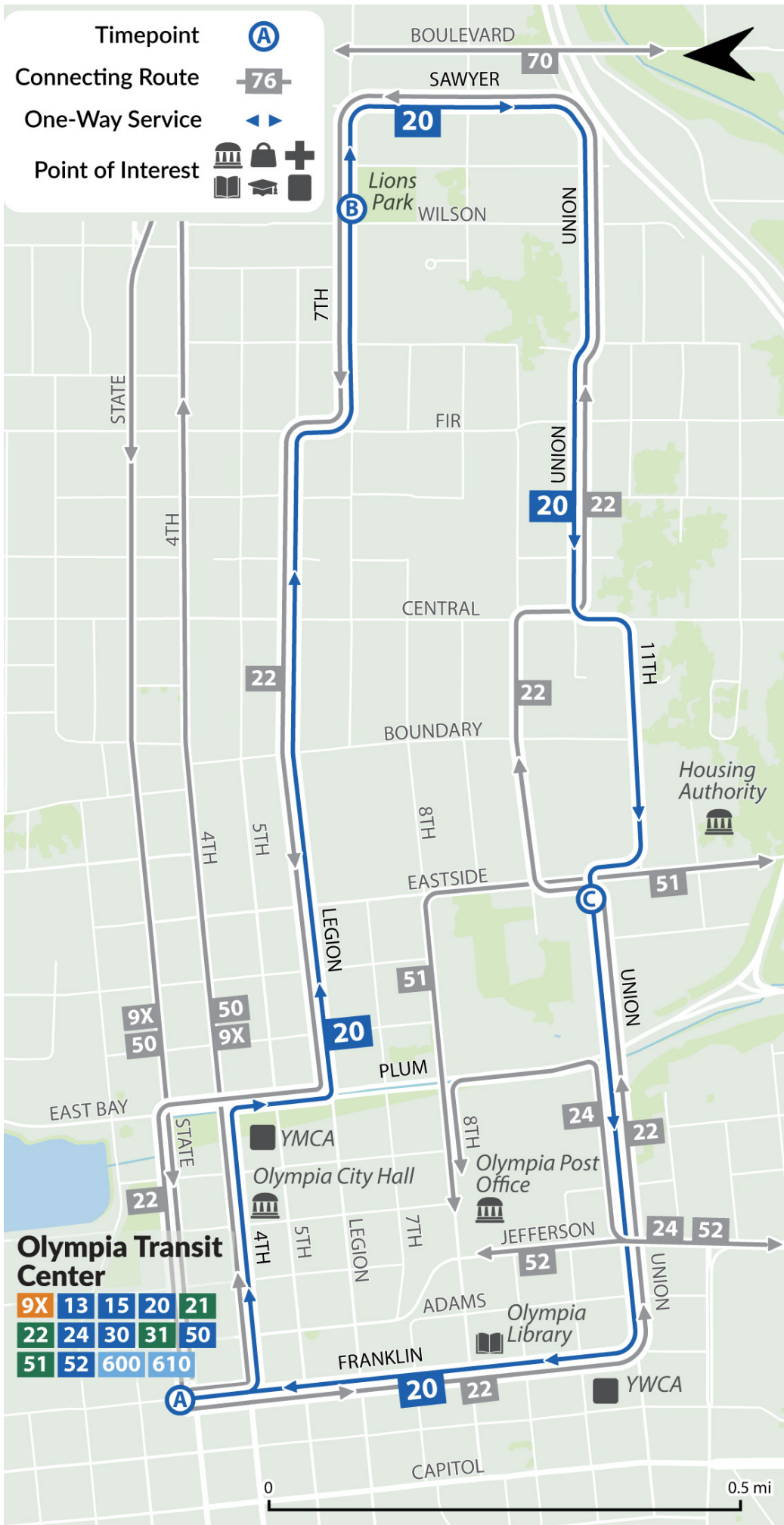
Shaded trips run only on weekdays
 Transfer point
 Regular type: am times | **Bold type: pm times**



20 - Legion Way

TO LIONS PARK		TO OLYMPIA TRANSIT CENTER		
Departs OTC (Bay J)	7th Ave & Wilson St Lions Park	Union Ave & Eastside St	Arrives OTC	Continues as route:
A	B	C	A	SEE BELOW
<i>Weekdays & Weekends</i>				
6:00 am	6:06	6:11	6:18	21
6:30	6:36	6:41	6:48	21
7:00	7:06	7:11	7:18	21
7:30	7:36	7:41	7:48	21
8:00	8:06	8:11	8:18	21
8:30	8:36	8:41	8:48	21
9:00	9:06	9:11	9:18	21
9:30	9:36	9:41	9:48	21
<i>Continues every 30 minutes</i>				
2:30 pm	2:36	2:41	2:48	21
3:00	3:06	3:11	3:18	21
3:30	3:36	3:41	3:48	21
4:00	4:06	4:11	4:18	21
4:30	4:36	4:41	4:48	21
5:00	5:06	5:11	5:18	21
5:30	5:36	5:41	5:48	21
6:00	6:06	6:11	6:18	—
6:30	6:36	6:41	6:48	21
7:00	7:06	7:11	7:18	30
7:30	7:36	7:41	7:48	21
8:00	8:06	8:11	8:18	30
8:30	8:36	8:41	8:48	21
9:00	9:06	9:11	9:18	30
9:30	9:36	9:41	9:48	21
10:00	10:06	10:11	10:18	—

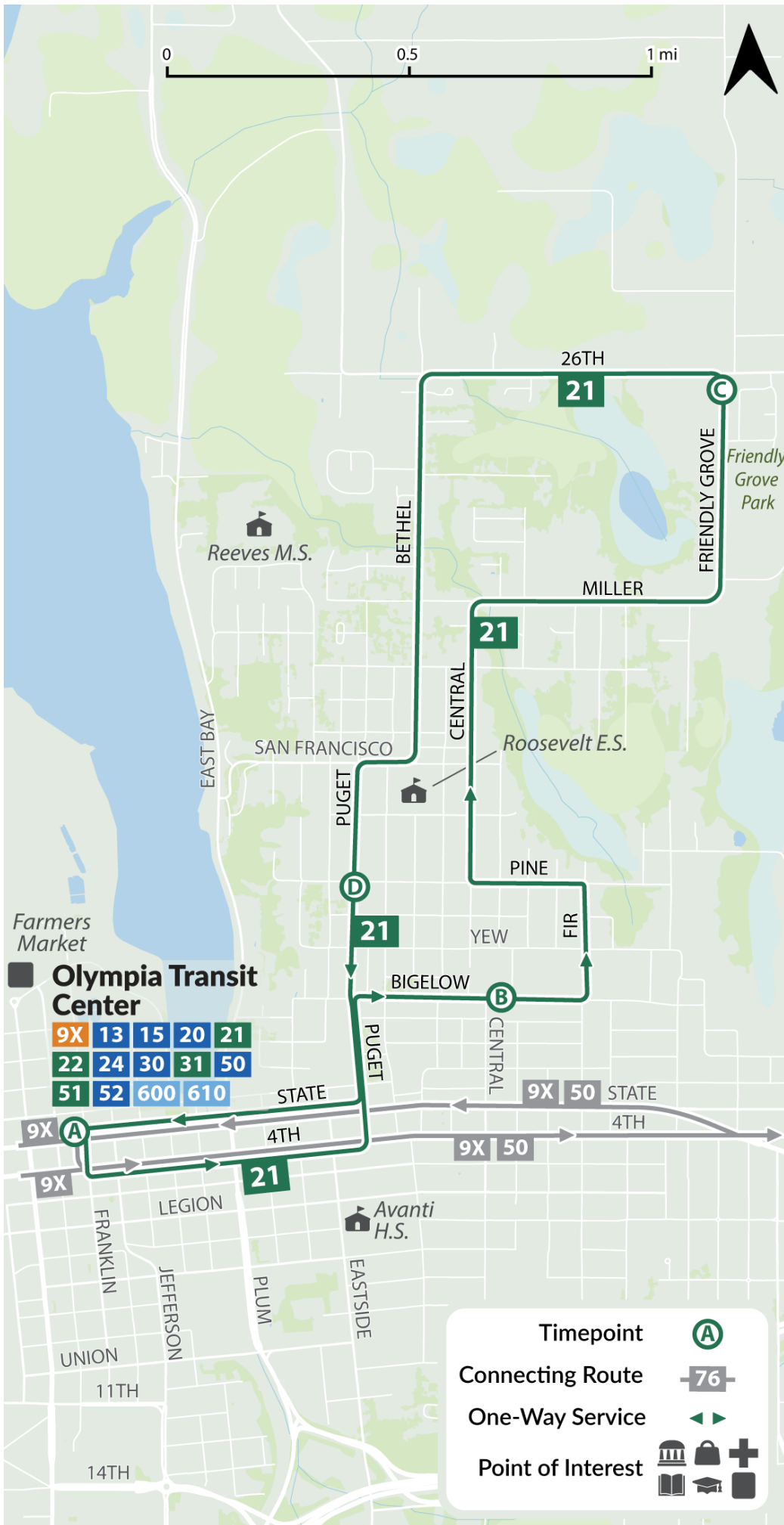
Shaded trips run only on weekdays
 Transfer point
 Regular type: am times | **Bold type: pm times**



21 - Friendly Grove

TO 26TH AVE			TO OLYMPIA TRANSIT CENTER		
Departs OTC (Bay K)	Bigelow Ave & Central St	Friendly Grove Rd & 26th Ave	Puget St & Pine Ave	Arrives OTC	Continues as route:
A	B	C	D	A	SEE BELOW
<i>Weekdays & Weekends</i>					
6:00 am	6:04	6:12	6:18	6:25	20
6:30	6:34	6:42	6:48	6:55	20
7:00	7:04	7:12	7:18	7:25	20
7:30	7:34	7:42	7:48	7:55	20
8:00	8:04	8:12	8:18	8:25	20
8:30	8:34	8:42	8:48	8:55	20
9:00	9:04	9:12	9:18	9:25	20
<i>Continues every 30 minutes</i>					
12:30 pm	12:34	12:42	12:48	12:55	20
1:00	1:04	1:12	1:18	1:25	20
1:30	1:34	1:42	1:48	1:55	20
2:00	2:04	2:12	2:18	2:25	20
2:30	2:34	2:42	2:48	2:55	20
3:00	3:04	3:12	3:18	3:25	20
3:30	3:34	3:42	3:48	3:55	20
4:00	4:04	4:12	4:18	4:25	20
4:30	4:34	4:42	4:48	4:55	20
5:00	5:04	5:12	5:18	5:25	20
5:30	5:34	5:42	5:48	5:55	20
6:00	6:04	6:12	6:18	6:25	20
7:00	7:04	7:12	7:18	7:25	20
8:00	8:04	8:12	8:18	8:25	20
9:00	9:04	9:12	9:18	9:25	20
10:00	10:04	10:12	10:18	10:25	31

Shaded trips run only on weekdays
 Transfer point
 Regular type: am times | **Bold type: pm times**



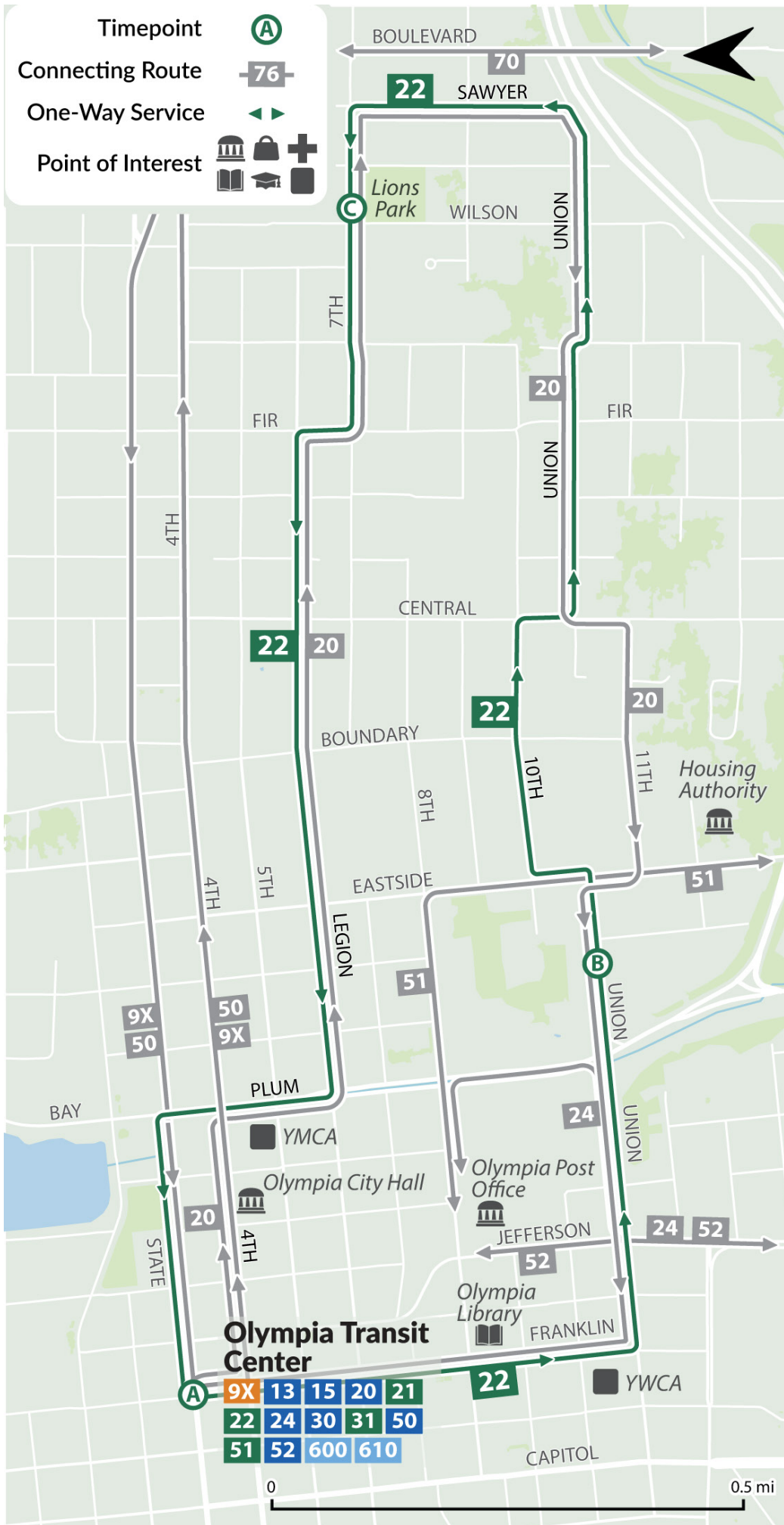
22 - Union Ave

TO LIONS PARK		TO OLYMPIA TRANSIT CENTER		
Departs OTC (Bay J)	Union Ave & Quince St (Eastside St)	7th Ave & Wilson St Lions Park	Arrives OTC	Continues as route:
A	B	C	A	SEE BELOW
<i>Weekdays & Weekends</i>				
6:15 am	6:20	6:25	6:33	30
6:45	6:50	6:55	7:03	30
7:15	7:20	7:25	7:33	30
7:45	7:50	7:55	8:03	30
8:15	8:20	8:25	8:33	30
8:45	8:50	8:55	9:03	30
9:15	9:20	9:25	9:33	30
9:45	9:50	9:55	10:03	30
10:15	10:20	10:25	10:33	30
10:45	10:50	10:55	11:03	30
11:15	11:20	11:25	11:33	30
11:45	11:50	11:55	12:03 pm	30
12:15	12:20	12:25	12:33	30
12:45	12:50	12:55	1:03	30
1:15	1:20	1:25	1:33	30
1:45	1:50	1:55	2:03	30
2:15	2:20	2:25	2:33	30
2:45	2:50	2:55	3:03	30
3:15	3:20	3:25	3:33	30
3:45	3:50	3:55	4:03	30
4:15	4:20	4:25	4:33	30
4:45	4:50	4:55	5:03	30
5:15	5:20	5:25	5:33	30
5:45	5:50	5:55	6:03	30
6:15	6:20	6:25	6:33	30

Shaded trips run only on weekdays

Transfer point

Regular type: am times | **Bold type: pm times**



24 - Capitol Campus/SPSCC

TO STATE CAPITOL/SPSCC							TO STATE CAPITOL/OLYMPIA TRANSIT CENTER						
Olympia Farmers Market	OTC (Bay N)	8th Ave & Chestnut St	Newhouse Building (Capitol)	Marathon Park	County Courthouse	Arrives SPSCC	Departs SPSCC	County Courthouse	Marathon Park	Newhouse Building (Capitol)	8th Ave & Chestnut St	OTC (Bay A)	Olympia Farmers Market
A	B	C	D	E	F	G	G	F	E	D	C	B	A
<i>Weekdays Only</i>													
—	—	—	—	—	—	—	6:16 am	6:21	6:22	6:28	6:34	6:39	6:42
—	6:21	6:25	6:32	6:36	6:39	6:44	6:46	6:51	6:52	6:58	7:04	7:09	7:12
6:42	6:51	6:55	7:02	7:06	7:09	7:14	7:16	7:21	7:22	7:28	7:34	7:39	7:42
7:12	7:21	7:25	7:32	7:36	7:39	7:44	7:46	7:51	7:52	7:58	8:04	8:09	8:12
7:42	7:51	7:55	8:02	8:06	8:09	8:14	8:16	8:21	8:22	8:28	8:34	8:39	8:42
8:12	8:21	8:25	8:32	8:36	8:39	8:44	8:46	8:51	8:52	8:58	9:04	9:09	9:12
8:42	8:51	8:55	9:02	9:06	9:09	9:14	9:16	9:21	9:22	9:28	9:34	9:39	9:42
9:12	9:21	9:25	9:32	9:36	9:39	9:44	9:46	9:51	9:52	9:58	10:04	10:09	10:12
9:42	9:51	9:55	10:02	10:06	10:09	10:14	10:16	10:21	10:22	10:28	10:34	10:39	10:42
10:12	10:21	10:25	10:32	10:36	10:39	10:44	10:46	10:51	10:52	10:58	11:04	11:09	11:12
10:42	10:51	10:55	11:02	11:06	11:09	11:14	11:16	11:21	11:22	11:28	11:34	11:39	11:42
11:12	11:21	11:25	11:32	11:36	11:39	11:44	11:46	11:51	11:52	11:58	12:04 pm	12:09	12:12
11:42	11:51	11:55	12:02	12:06	12:09	12:14	12:16	12:21	12:22	12:28	12:34	12:39	12:42
12:12	12:21	12:25	12:32	12:36	12:39	12:44	12:46	12:51	12:52	12:58	1:04	1:09	1:12
12:42	12:51	12:55	1:02	1:06	1:09	1:14	1:16	1:21	1:22	1:28	1:34	1:39	1:42
1:12	1:21	1:25	1:32	1:36	1:39	1:44	1:46	1:51	1:52	1:58	2:04	2:09	2:12
1:42	1:51	1:55	2:02	2:06	2:09	2:14	2:16	2:21	2:22	2:28	2:34	2:39	2:42
2:12	2:21	2:25	2:32	2:36	2:39	2:44	2:46	2:51	2:52	2:58	3:04	3:09	3:12
2:42	2:51	2:55	3:02	3:06	3:09	3:14	3:16	3:21	3:22	3:28	3:34	3:39	3:42
3:12	3:21	3:25	3:32	3:36	3:39	3:44	3:46	3:51	3:52	3:58	4:04	4:09	4:12
3:42	3:51	3:55	4:02	4:06	4:09	4:14	4:16	4:21	4:22	4:28	4:34	4:39	4:42
4:12	4:21	4:25	4:32	4:36	4:39	4:44	4:46	4:51	4:52	4:58	5:04	5:09	5:12
4:42	4:51	4:55	5:02	5:06	5:09	5:14	5:16	5:21	5:22	5:28	5:34	5:39	5:42
5:12	5:21	5:25	5:32	5:36	5:39	5:44	5:46	5:51	5:52	5:58	6:04	6:09	6:12
5:42	5:51	5:55	6:02	6:06	6:09	6:14	6:16	6:21	6:22	6:28	6:34	6:39	6:42
6:12	6:21	6:25	6:32	6:36	6:39	6:44	6:46	6:51	6:52	6:58	7:04	7:09	—

Shaded trips run only on weekdays
 Transfer point
 Regular type: am times | **Bold type: pm times**



30 - Capital Medical Center/Mall


TO CAPITAL MEDICAL CENTER/CAPITAL MALL					TO OLYMPIA TRANSIT CENTER					
Departs OTC (Bay K)	Sherman St & 4th Ave	Capital Medical Center	Cooper Point Rd & Harrison Ave	Arrives Capital Mall	Departs Capital Mall	Harrison Ave & Cooper Point Rd	Capital Medical Center	Sherman St & 4th Ave	Arrives OTC	Continues as route:
A	B	C	D	E	E	D	C	B	A	SEE BELOW
<i>Weekdays & Weekends</i>										
—	—	—	—	—	6:18 am	6:20	6:24	6:33	6:40	22
6:15	6:19	6:28	6:33	6:39	6:48	6:50	6:54	7:03	7:10	22
6:45	6:49	6:58	7:03	7:09	7:18	7:20	7:24	7:33	7:40	22
7:15	7:19	7:28	7:33	7:39	7:48	7:50	7:54	8:03	8:10	22
7:45	7:49	7:58	8:03	8:09	8:18	8:20	8:24	8:33	8:40	22
8:15	8:19	8:28	8:33	8:39	8:48	8:50	8:54	9:03	9:10	22
8:45	8:49	8:58	9:03	9:09	9:18	9:20	9:24	9:33	9:40	22
9:15	9:19	9:28	9:33	9:39	9:48	9:50	9:54	10:03	10:10	22
<i>Continues every 30 minutes</i>										
1:45 pm	1:49	1:58	2:03	2:09	2:18	2:20	2:24	2:33	2:40	22
2:15	2:19	2:28	2:33	2:39	2:48	2:50	2:54	3:03	3:10	22
2:45	2:49	2:58	3:03	3:09	3:18	3:20	3:24	3:33	3:40	22
3:15	3:19	3:28	3:33	3:39	3:48	3:50	3:54	4:03	4:10	22
3:45	3:49	3:58	4:03	4:09	4:18	4:20	4:24	4:33	4:40	22
4:15	4:19	4:28	4:33	4:39	4:48	4:50	4:54	5:03	5:10	22
4:45	4:49	4:58	5:03	5:09	5:18	5:20	5:24	5:33	5:40	22
5:15	5:19	5:28	5:33	5:39	5:48	5:50	5:54	6:03	6:10	22
5:45	5:49	5:58	6:03	6:09	6:18	6:20	6:24	6:33	6:40	—
6:15	6:19	6:28	6:33	6:39	6:48	6:50	6:54	7:03	7:10	—
6:45	6:49	6:58	7:03	7:09	7:18	7:20	7:24	7:33	7:40	—
7:30	7:34	7:43	7:48	7:54	8:03	8:05	8:09	8:18	8:25	31
8:30	8:34	8:43	8:48	8:54	9:03	9:05	9:09	9:18	9:25	31
9:30	9:34	9:43	9:48	9:54	10:03	10:05	10:09	10:18	10:25	31


Shaded trips run only on weekdays
 Transfer point
 Regular type: am times | **Bold type: pm times**


Olympia Transit Center


9X	13	15	20	21
22	24	30	31	50
51	52	600	610	

Farmers Market

Timepoint 

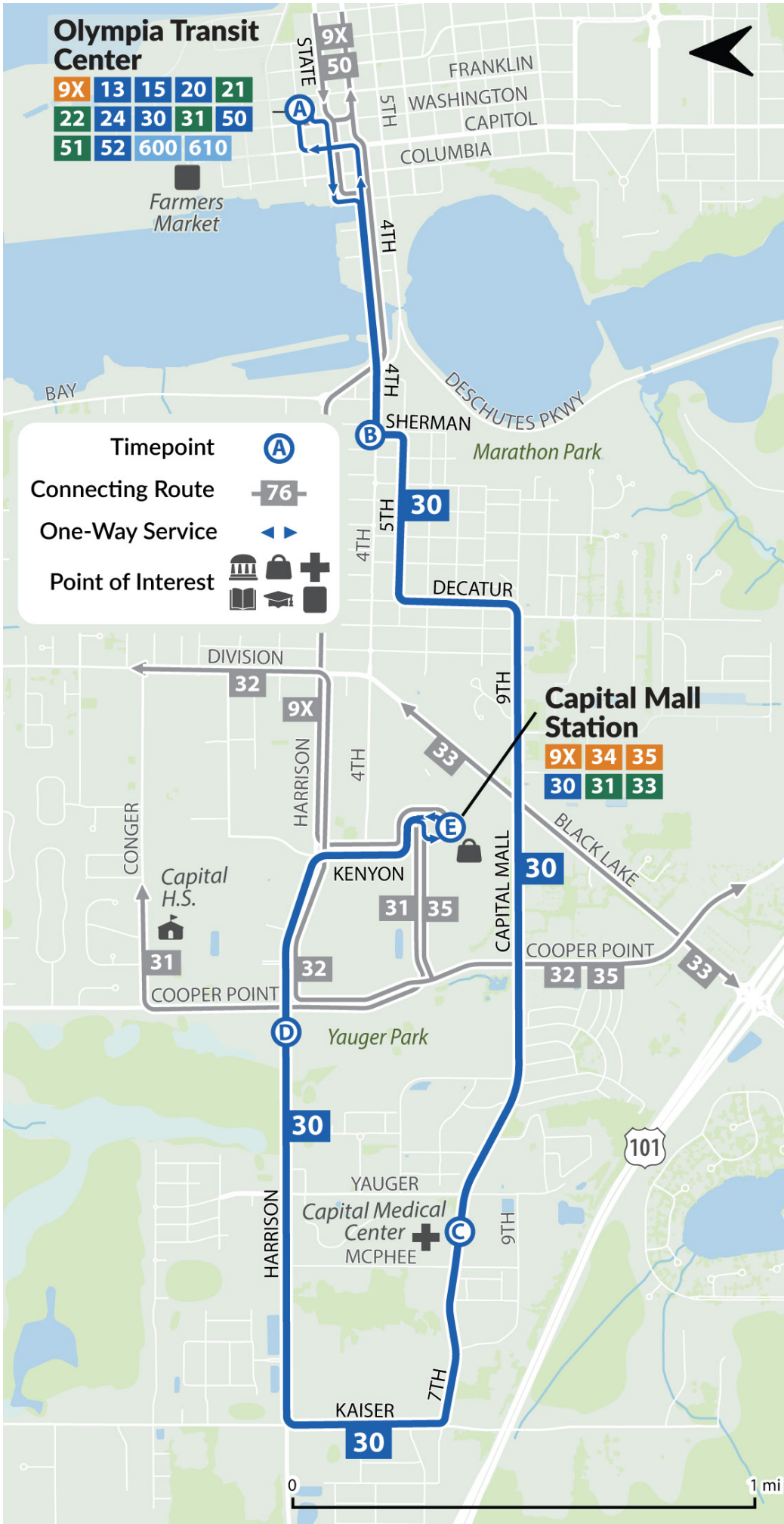
Connecting Route 

One-Way Service 

Point of Interest 

Capital Mall Station

9X	34	35
30	31	33



31 - Conger Ave/Capital Mall

TO CAPITAL MALL				TO OLYMPIA TRANSIT CENTER			
Departs OTC (Bay B)	Capital High School	Arrives Capital Mall	Continues as route:	Departs Capital Mall	Capital High School	Arrives OTC	Continues as route:
A	B	C	SEE BELOW	C	B	A	SEE BELOW
<i>Weekdays & Weekends</i>							
—	—	—	—	5:55 am	5:59	6:10	31
—	—	—	—	6:25	6:29	6:40	31
6:15	6:24	6:32	33	6:55	6:59	7:10	31
6:45	6:54	7:02	33	7:25	7:29	7:40	31
7:15	7:24	7:32	33	7:55	7:59	8:10	31
7:45	7:54	8:02	33	8:25	8:29	8:40	31
8:15	8:24	8:32	33	8:55	8:59	9:10	31
8:45	8:54	9:02	33	9:25	9:29	9:40	31
9:15	9:24	9:32	33	9:55	9:59	10:10	31
<i>Continues every 30 minutes</i>							
1:45 pm	1:54	2:02	33	2:25	2:29	2:40	31
2:15	2:24	2:32	33	2:55	2:59	3:10	31
2:45	2:54	3:02	33	3:25	3:29	3:40	31
3:15	3:24	3:32	33	3:55	3:59	4:10	31
3:45	3:54	4:02	33	4:25	4:29	4:40	31
4:15	4:24	4:32	33	4:55	4:59	5:10	31
4:45	4:54	5:02	33	5:25	5:29	5:40	31
5:15	5:24	5:32	33	5:55	5:59	6:10	31
5:45	5:54	6:02	33	6:25	6:29	6:40	31
6:15	6:24	6:32	33	6:55	6:59	7:10	—
6:45	6:54	7:02	33	7:25	7:29	7:40	—
7:30	7:39	7:47	33	7:55	7:59	8:10	—
8:30	8:39	8:47	33	8:40	8:44	8:55	20
9:30	9:39	9:47	33	9:40	9:44	9:55	20
10:30	10:39	10:47	—	10:40	10:44	10:55	—

Shaded trips run only on weekdays
 Transfer point
 Regular type: am times | **Bold type: pm times**



32 - The Evergreen State College/SPSCC

TO THE EVERGREEN STATE COLLEGE						TO SOUTH PUGET SOUND COMMUNITY COLLEGE					
Departs SPSCC	Cooper Point Rd & Black Lake Blvd	Division St & Harrison Ave	Kaiser Rd & Cooper Point Rd	Evergreen Dorms	Arrives Evergreen Library Loop	Departs Evergreen Library Loop	Kaiser Rd & Cooper Point Rd	Division St & Harrison Ave	Cooper Point Rd & Black Lake Blvd	Arrives SPSCC	Continues as route:
A	B	C	D	E	F	F	D	C	B	A	SEE BELOW
<i>Weekdays & Weekends</i>											
—	—	—	—	—	—	6:10 am	6:12	6:19	6:26	6:33	76
6:03	6:08	6:15	6:20	6:25	6:32	6:40	6:42	6:49	6:56	7:03	76
6:33	6:38	6:45	6:50	6:55	7:02	7:10	7:12	7:19	7:26	7:33	76
7:03	7:08	7:15	7:20	7:25	7:32	7:40	7:42	7:49	7:56	8:03	76
7:33	7:38	7:45	7:50	7:55	8:02	8:10	8:12	8:19	8:26	8:33	76
8:03	8:08	8:15	8:20	8:25	8:32	8:40	8:42	8:49	8:56	9:03	76
8:33	8:38	8:45	8:50	8:55	9:02	9:10	9:12	9:19	9:26	9:33	76
9:03	9:08	9:15	9:20	9:25	9:32	9:40	9:42	9:49	9:56	10:03	76
<i>Continues every 30 minutes</i>											
2:33 pm	2:38	2:45	2:50	2:55	3:02	3:10	3:12	3:19	3:26	3:33	76
3:03	3:08	3:15	3:20	3:25	3:32	3:40	3:42	3:49	3:56	4:03	76
3:33	3:38	3:45	3:50	3:55	4:02	4:10	4:12	4:19	4:26	4:33	76
4:03	4:08	4:15	4:20	4:25	4:32	4:40	4:42	4:49	4:56	5:03	76
4:33	4:38	4:45	4:50	4:55	5:02	5:10	5:12	5:19	5:26	5:33	76
5:03	5:08	5:15	5:20	5:25	5:32	5:40	5:42	5:49	5:56	6:03	76
5:33	5:38	5:45	5:50	5:55	6:02	6:10	6:12	6:19	6:26	6:33	76
6:03	6:08	6:15	6:20	6:25	6:32	6:40	6:42	6:49	6:56	7:03	76
6:33	6:38	6:45	6:50	6:55	7:02	7:10	7:12	7:19	7:26	7:33	76
7:03	7:08	7:15	7:20	7:25	7:32	7:40	7:42	7:49	7:56	8:03	76
7:33	7:38	7:45	7:50	7:55	8:02	8:10	8:12	8:19	8:26	8:33	76
8:03	8:08	8:15	8:20	8:25	8:32	8:40	8:42	8:49	8:56	9:03	76
8:33	8:38	8:45	8:50	8:55	9:02	9:10	9:12	9:19	9:26	9:33	76
9:03	9:08	9:15	9:20	9:25	9:32	9:40	9:42	9:49	9:56	10:03	—
9:33	9:38	9:45	9:50	9:55	10:02	10:10	10:12	10:19	10:26	10:33	76
10:03	10:08	10:15	10:20	10:25	10:32	10:40	10:42	10:49	10:56	11:03	—
10:33	10:38	10:45	10:50	10:55	11:02	—	—	—	—	—	—

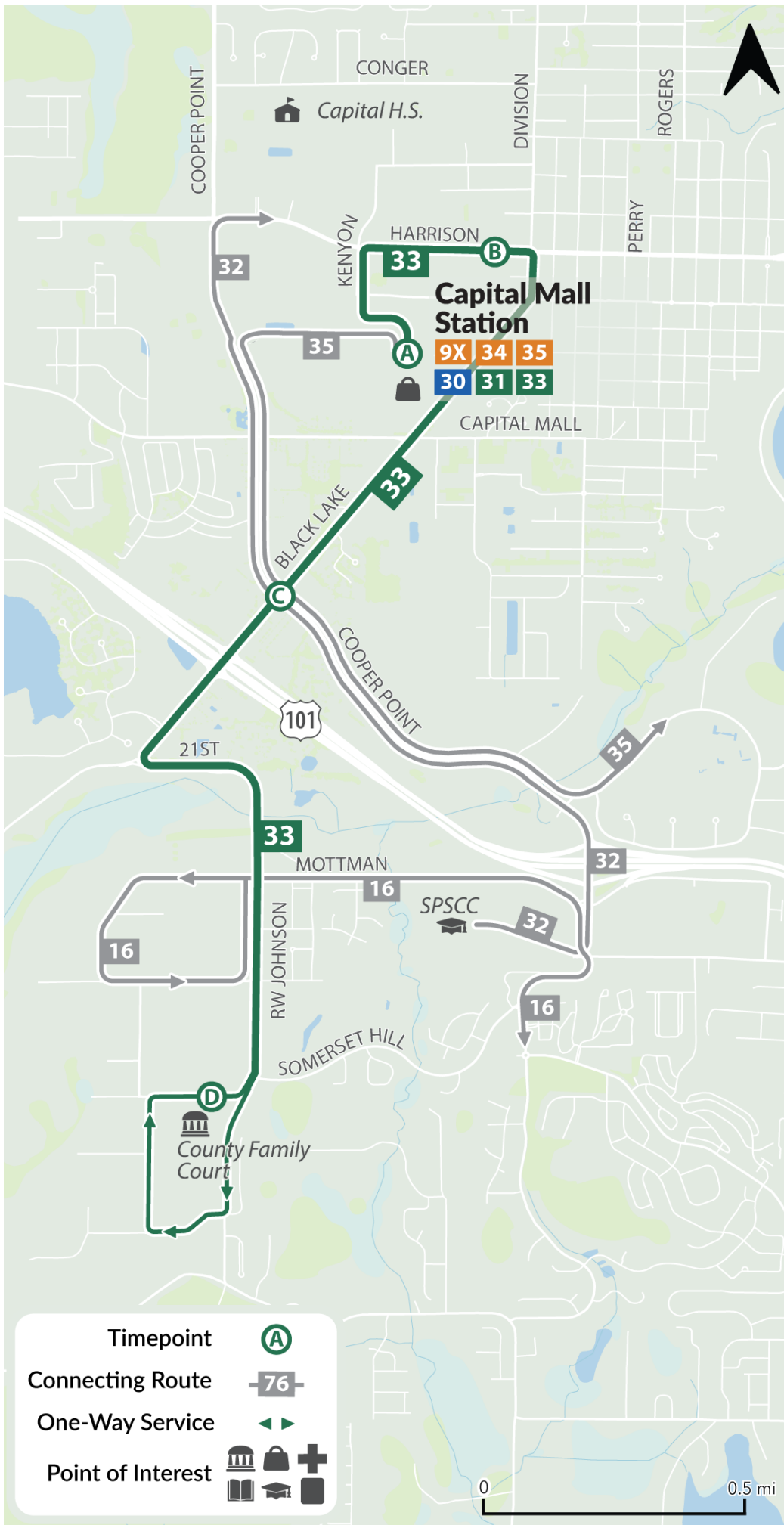
Shaded trips run only on weekdays
 Transfer point
 Regular type: am times | **Bold type: pm times**



33 - Black Lake Blvd

TO FAMILY COURT				TO CAPITAL MALL				
Departs Capital Mall	2302 Harrison Ave (Harrison & Division)	Black Lake Blvd & Cooper Point Rd	Arrives Family Court Building	Departs Family Court Building	Black Lake Blvd & Cooper Point Rd	Harrison Ave & Division St	Arrives Capital Mall	Continues as route:
A	B	C	D	D	C	B	A	SEE BELOW
<i>Weekdays & Weekends</i>								
—	—	—	—	6:00	6:06	6:11	6:17	31
6:10 am	6:14	6:18	6:29	6:30	6:36	6:41	6:47	31
6:40	6:44	6:48	6:59	7:00	7:06	7:11	7:17	31
7:10	7:14	7:18	7:29	7:30	7:36	7:41	7:47	31
7:40	7:44	7:48	7:59	8:00	8:06	8:11	8:17	31
8:10	8:14	8:18	8:29	8:30	8:36	8:41	8:47	31
8:40	8:44	8:48	8:59	9:00	9:06	9:11	9:17	31
9:10	9:14	9:18	9:29	9:30	9:36	9:41	9:47	31
9:40	9:44	9:48	9:59	10:00	10:06	10:11	10:17	31
<i>Continues every 30 minutes</i>								
2:10 pm	2:14	2:18	2:29	2:30	2:36	2:41	2:47	31
2:40	2:44	2:48	2:59	3:00	3:06	3:11	3:17	31
3:10	3:14	3:18	3:29	3:30	3:36	3:41	3:47	31
3:40	3:44	3:48	3:59	4:00	4:06	4:11	4:17	31
4:10	4:14	4:18	4:29	4:30	4:36	4:41	4:47	31
4:40	4:44	4:48	4:59	5:00	5:06	5:11	5:17	31
5:10	5:14	5:18	5:29	5:30	5:36	5:41	5:47	31
5:40	5:44	5:48	5:59	6:00	6:06	6:11	6:17	31
6:10	6:14	6:18	6:29	6:30	6:36	6:41	6:47	31
6:40	6:44	6:48	6:59	7:00	7:06	7:11	7:17	31
7:10	7:14	7:18	7:29	7:30	7:36	7:41	7:47	31
7:55	7:59	8:03	8:14	8:15	8:21	8:26	8:32	31
8:55	8:59	9:03	9:14	9:15	9:21	9:26	9:32	31
9:55	9:59	10:03	10:14	10:15	10:21	10:26	10:32	31

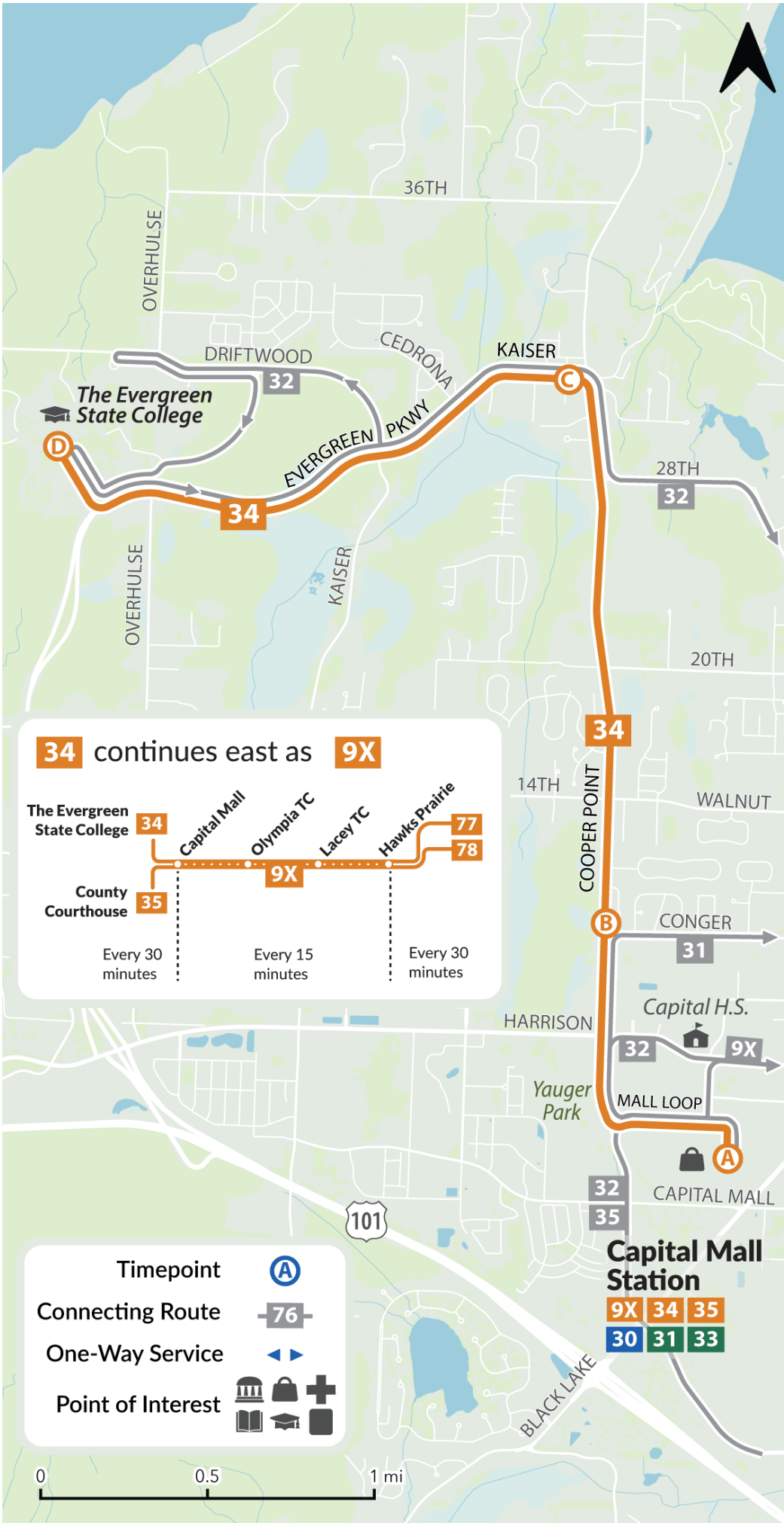
Shaded trips run only on weekdays
 Transfer point
 Regular type: am times | **Bold type: pm times**



34 - The Evergreen State College/Capital Mall

TO THE EVERGREEN STATE COLLEGE				TO CAPITAL MALL				
Departs Capital Mall	Capital High School	Kaiser Rd & Cooper Point Rd	Arrives Evergreen Library Loop	Departs Evergreen Library Loop	Kaiser Rd & Cooper Point Rd	Capital High School	Arrives Capital Mall	Continues as route:
A	B	C	D	D	C	B	A	SEE BELOW
<i>Weekdays & Weekends</i>								
—	—	—	—	6:26	6:29	6:33	6:40	9X
6:33 am	6:37	6:41	6:48	6:56	6:59	7:03	7:10	9X
7:03	7:07	7:11	7:18	7:26	7:29	7:33	7:40	9X
7:33	7:37	7:41	7:48	7:56	7:59	8:03	8:10	9X
8:03	8:07	8:11	8:18	8:26	8:29	8:33	8:40	9X
8:33	8:37	8:41	8:48	8:56	8:59	9:03	9:10	9X
9:03	9:07	9:11	9:18	9:26	9:29	9:33	9:40	9X
9:33	9:37	9:41	9:48	9:56	9:59	10:03	10:10	9X
10:03	10:07	10:11	10:18	10:26	10:29	10:33	10:40	9X
10:33	10:37	10:41	10:48	10:56	10:59	11:03	11:10	9X
<i>Continues every 30 minutes</i>								
4:03 pm	4:07	4:11	4:18	4:26	4:29	4:33	4:40	9X
4:33	4:37	4:41	4:48	4:56	4:59	5:03	5:10	9X
5:03	5:07	5:11	5:18	5:26	5:29	5:33	5:40	9X
5:33	5:37	5:41	5:48	5:56	5:59	6:03	6:10	9X
6:03	6:07	6:11	6:18	6:26	6:29	6:33	6:40	9X
6:33	6:37	6:41	6:48	6:59	7:02	7:06	7:13	9X
7:03	7:07	7:11	7:18	7:29	7:32	7:36	7:43	—
7:33	7:37	7:41	7:48	7:59	8:02	8:06	8:13	9X
8:03	8:07	8:11	8:18	8:29	8:32	8:36	8:43	—
8:33	8:37	8:41	8:48	8:59	9:02	9:06	9:13	9X
9:21	9:25	9:29	9:36	9:47	9:50	9:54	10:01	9X
10:21	10:25	10:29	10:36	10:47	10:50	10:54	11:01	9X
11:21	11:25	11:29	11:36	—	—	—	—	—

Shaded trips run only on weekdays
 Transfer point
 Regular type: am times | **Bold type: pm times**



35 - Courthouse/Capital Mall

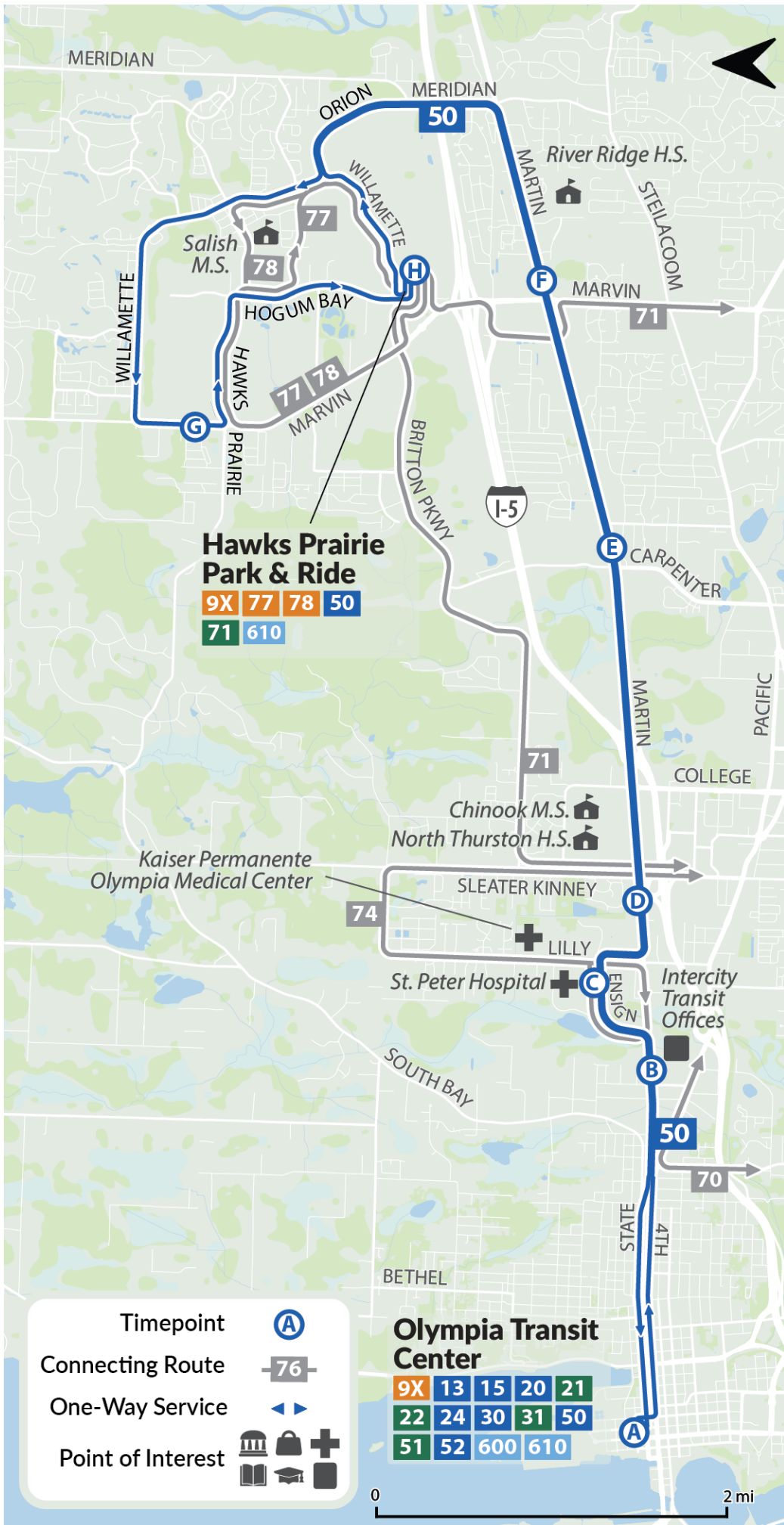
TO COURTHOUSE			TO CAPITAL MALL			
Departs Capital Mall	Cooper Point Rd & Black Lake Blvd	Arrives County Courthouse	Departs County Courthouse	Cooper Point Rd & Black Lake Blvd	Arrives Capital Mall	Continues as route:
A	B	C	C	B	A	SEE BELOW
<i>Weekdays & Weekends</i>						
—	—	—	6:05	6:09	6:17	9X
6:18 am	6:24	6:30	6:35	6:39	6:47	9X
6:48	6:54	7:00	7:05	7:09	7:17	9X
7:18	7:24	7:30	7:35	7:39	7:47	9X
7:48	7:54	8:00	8:05	8:09	8:17	9X
8:18	8:24	8:30	8:35	8:39	8:47	9X
8:48	8:54	9:00	9:05	9:09	9:17	9X
9:18	9:24	9:30	9:35	9:39	9:47	9X
9:48	9:54	10:00	10:05	10:09	10:17	9X
<i>Continues every 30 minutes</i>						
1:48 pm	1:54	2:00	2:05	2:09	2:17	9X
2:18	2:24	2:30	2:35	2:39	2:47	9X
2:48	2:54	3:00	3:05	3:09	3:17	9X
3:18	3:24	3:30	3:35	3:39	3:47	9X
3:48	3:54	4:00	4:05	4:09	4:17	9X
4:18	4:24	4:30	4:35	4:39	4:47	9X
4:48	4:54	5:00	5:05	5:09	5:17	9X
5:18	5:24	5:30	5:35	5:39	5:47	9X
5:48	5:54	6:00	6:05	6:09	6:17	9X
6:18	6:24	6:30	6:35	6:39	6:47	9X
7:18	7:24	7:30	7:31	7:35	7:43	9X
8:18	8:24	8:30	8:31	8:35	8:43	9X
9:03	9:09	9:15	9:16	9:20	9:28	9X
10:03	10:09	10:15	10:16	10:20	10:28	9X
11:03	11:09	11:15	—	—	—	—

Shaded trips run only on weekdays
 Transfer point
 Regular type: am times | **Bold type: pm times**

50 - Martin Way

TO HAWKS PRAIRIE PARK & RIDE								TO OLYMPIA TRANSIT CENTER						
Departs OTC (Bay I)	Martin Way & Pattison St	Ensign Rd & Lilly Rd (Providence Hospital)	Martin Way & Sleater-Kinney	Martin Way & Carpenter Rd	Martin Way & Marvin Rd	Marvin Rd & Spencer Ave	Arrives Hawks Prairie P&R	Departs Hawks Prairie P&R	Martin Way & Marvin Rd	Martin Way & Carpenter Rd	Martin Way & Sleater-Kinney	Ensign Rd & Lilly Rd (Providence Hospital)	Martin Way & Pattison St	Arrives OTC
A	B	C	D	E	F	G	H	H	F	E	D	C	B	A
<i>Weekdays & Weekends</i>														
—	—	—	—	—	—	—	—	5:42	5:52	5:59	6:06	6:10	6:13	6:24
—	—	—	—	—	—	—	—	6:12	6:22	6:29	6:36	6:40	6:43	6:54
5:45 am	5:52	5:56	6:00	6:07	6:13	6:27	6:35	6:42	6:52	6:59	7:06	7:10	7:13	7:24
6:15	6:22	6:26	6:30	6:37	6:43	6:57	7:05	7:12	7:22	7:29	7:36	7:40	7:43	7:54
6:45	6:52	6:56	7:00	7:07	7:13	7:27	7:35	7:42	7:52	7:59	8:06	8:10	8:13	8:24
7:15	7:22	7:26	7:30	7:37	7:43	7:57	8:05	8:12	8:22	8:29	8:36	8:40	8:43	8:54
7:45	7:52	7:56	8:00	8:07	8:13	8:27	8:35	8:42	8:52	8:59	9:06	9:10	9:13	9:24
8:15	8:22	8:26	8:30	8:37	8:43	8:57	9:05	9:12	9:22	9:29	9:36	9:40	9:43	9:54
8:45	8:52	8:56	9:00	9:07	9:13	9:27	9:35	9:42	9:52	9:59	10:06	10:10	10:13	10:24
9:15	9:22	9:26	9:30	9:37	9:43	9:57	10:05	10:12	10:22	10:29	10:36	10:40	10:43	10:54
<i>Continues every 30 minutes</i>														
3:15 pm	3:22	3:26	3:30	3:37	3:43	3:57	4:05	4:12	4:22	4:29	4:36	4:40	4:43	4:54
3:45	3:52	3:56	4:00	4:07	4:13	4:27	4:35	4:42	4:52	4:59	5:06	5:10	5:13	5:24
4:15	4:22	4:26	4:30	4:37	4:43	4:57	5:05	5:12	5:22	5:29	5:36	5:40	5:43	5:54
4:45	4:52	4:56	5:00	5:07	5:13	5:27	5:35	5:42	5:52	5:59	6:06	6:10	6:13	6:24
5:15	5:22	5:26	5:30	5:37	5:43	5:57	6:05	6:12	6:22	6:29	6:36	6:40	6:43	6:54
5:45	5:52	5:56	6:00	6:07	6:13	6:27	6:35	6:42	6:52	6:59	7:06	7:10	7:13	7:24
6:15	6:22	6:26	6:30	6:37	6:43	6:57	7:05	7:12	7:22	7:29	7:36	7:40	7:43	7:54
6:45	6:52	6:56	7:00	7:07	7:13	7:27	7:35	—	—	—	—	—	—	—
7:15	7:22	7:26	7:30	7:37	7:43	7:57	8:05	8:12	8:22	8:29	8:36	8:40	8:43	8:54
8:15	8:22	8:26	8:30	8:37	8:43	8:57	9:05	9:12	9:22	9:29	9:36	9:40	9:43	9:54
9:15	9:22	9:26	9:30	9:37	9:43	9:57	10:05	10:12	10:22	10:29	10:36	10:40	10:43	10:54
10:15	10:22	10:26	10:30	10:37	10:43	10:57	11:05	11:12	11:22	11:29	11:36	11:40	11:43	11:54
11:15	11:22	11:26	11:30	11:37	11:43	11:57	12:05	—	—	—	—	—	—	—

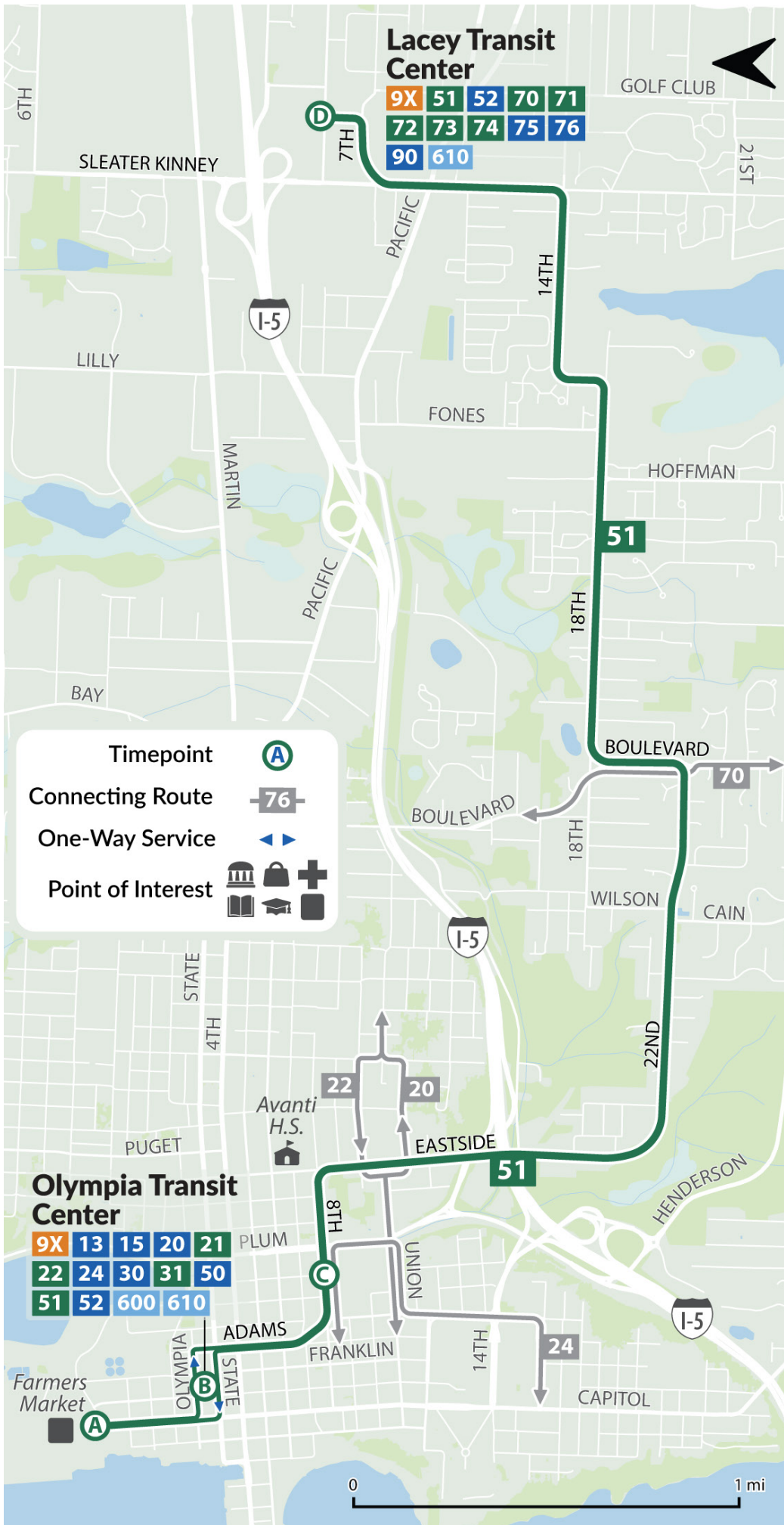
Shaded trips run only on weekdays
 Transfer point
 Regular type: am times | **Bold type: pm times**



51 - Olympia Farmers Market/Lacey

TO LACEY TRANSIT CENTER					TO OLYMPIA FARMERS MARKET			
Olympia Farmers Market	OTC (Bay N)	8th Ave & Chestnut St	Arrives LTC	Continues as route:	Departs LTC (Bay F)	8th Ave & Chestnut St	OTC (Bay A)	Olympia Farmers Market
A	B	C	D	SEE BELOW	D	C	B	A
<i>Weekdays & Weekends</i>								
—	6:06	6:10	6:26	71	6:06	6:19	6:27	6:29
6:29 am	6:36	6:40	6:56	71	6:36	6:49	6:57	6:59
6:59	7:06	7:10	7:26	71	7:06	7:19	7:27	7:29
7:29	7:36	7:40	7:56	71	7:36	7:49	7:57	7:59
7:59	8:06	8:10	8:26	71	8:06	8:19	8:27	8:29
8:29	8:36	8:40	8:56	71	8:36	8:49	8:57	8:59
8:59	9:06	9:10	9:26	71	9:06	9:19	9:27	9:29
9:29	9:36	9:40	9:56	71	9:36	9:49	9:57	9:59
Continues every 30 minutes								
1:59 pm	2:06	2:10	2:26	71	2:06	2:19	2:27	2:29
2:29	2:36	2:40	2:56	71	2:36	2:49	2:57	2:59
2:59	3:06	3:10	3:26	71	3:06	3:19	3:27	3:29
3:29	3:36	3:40	3:56	71	3:36	3:49	3:57	3:59
3:59	4:06	4:10	4:26	71	4:06	4:19	4:27	4:29
4:29	4:36	4:40	4:56	71	4:36	4:49	4:57	4:59
4:59	5:06	5:10	5:26	71	5:06	5:19	5:27	5:29
5:29	5:36	5:40	5:56	71	5:36	5:49	5:57	5:59
5:59	6:06	6:10	6:26	71	6:06	6:19	6:27	6:29
6:29	6:36	6:40	6:56	71	6:36	6:49	6:57	6:59
6:59	7:06	7:10	7:26	71	7:06	7:19	7:27	7:29
7:29	7:36	7:40	7:56	71	7:36	7:49	7:57	7:59
8:29	8:36	8:40	8:56	71	8:06	8:19	8:27	8:29
9:29	9:36	9:40	9:56	71	8:36	8:49	8:57	8:59
—	—	—	—	—	9:36	9:49	9:57	9:59
—	—	—	—	—	10:36	10:49	10:57	10:59

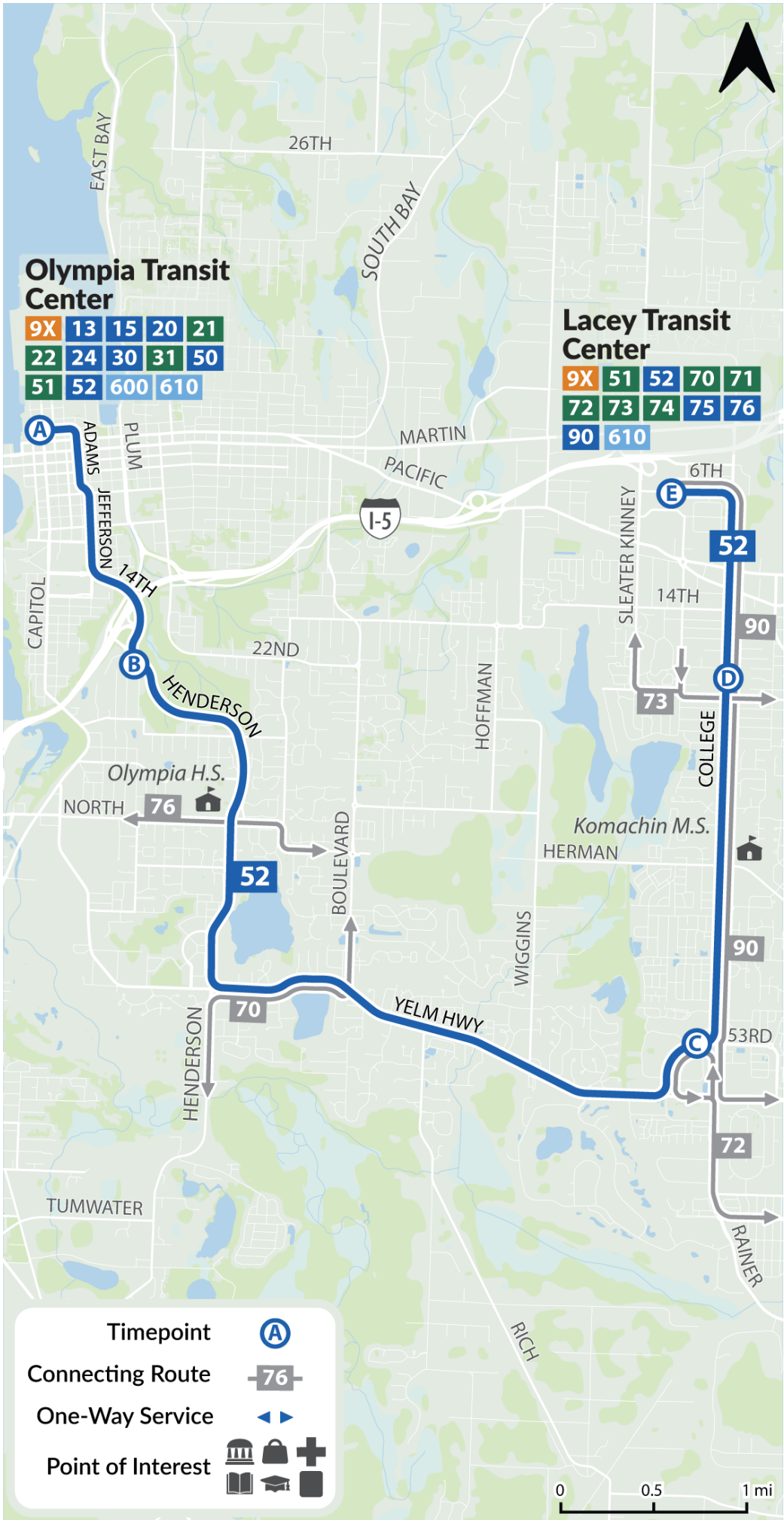
Shaded trips run only on weekdays
 Transfer point
 Regular type: am times | **Bold type: pm times**



52 - College St/Yelm Hwy

TO LACEY TRANSIT CENTER						TO OLYMPIA TRANSIT CENTER					
Departs OTC (Bay F)	Henderson Blvd & 14th Ave	Corporate Center Dr & College St	College St & 22nd Ave	Arrives LTC	Continues as route:	Departs LTC (Bay C)	College St & 22nd Ave	Corporate Center Dr & College St	Henderson Blvd & 14th Ave	Arrives OTC	Continues as route:
A	B	C	D	E	SEE BELOW	E	D	C	B	A	SEE BELOW
<i>Weekdays & Weekends</i>											
5:41am	5:46	5:59	6:04	6:13	76	6:00	6:05	6:11	6:25	6:34	52
6:11	6:16	6:29	6:34	6:43	76	6:30	6:35	6:41	6:55	7:04	52
6:41	6:46	6:59	7:04	7:13	76	7:00	7:05	7:11	7:25	7:34	52
7:11	7:16	7:29	7:34	7:43	76	7:30	7:35	7:41	7:55	8:04	52
7:41	7:46	7:59	8:04	8:13	76	8:00	8:05	8:11	8:25	8:34	52
8:11	8:16	8:29	8:34	8:43	76	8:30	8:35	8:41	8:55	9:04	52
8:41	8:46	8:59	9:04	9:13	76	9:00	9:05	9:11	9:25	9:34	52
9:11	9:16	9:29	9:34	9:43	76	9:30	9:35	9:41	9:55	10:04	52
9:41	9:46	9:59	10:04	10:13	76	10:00	10:05	10:11	10:25	10:34	52
<i>Continues every 30 minutes</i>											
3:11pm	3:16	3:29	3:34	3:43	76	3:30	3:35	3:41	3:55	4:04	52
3:41	3:46	3:59	4:04	4:13	76	4:00	4:05	4:11	4:25	4:34	52
4:11	4:16	4:29	4:34	4:43	76	4:30	4:35	4:41	4:55	5:04	52
4:41	4:46	4:59	5:04	5:13	76	5:00	5:05	5:11	5:25	5:34	52
5:11	5:16	5:29	5:34	5:43	76	5:30	5:35	5:41	5:55	6:04	52
5:41	5:46	5:59	6:04	6:13	76	6:00	6:05	6:11	6:25	6:34	52
6:11	6:16	6:29	6:34	6:43	76	6:30	6:35	6:41	6:55	7:04	52
6:41	6:46	6:59	7:04	7:13	76	7:00	7:05	7:11	7:25	7:34	52
7:11	7:16	7:29	7:34	7:43	76	7:30	7:35	7:41	7:55	8:04	52
7:41	7:46	7:59	8:04	8:13	76	8:00	8:05	8:11	8:25	8:34	52
8:11	8:16	8:29	8:34	8:43	76	8:30	8:35	8:41	8:55	9:04	52
8:41	8:46	8:59	9:04	9:13	76	9:00	9:05	9:11	9:25	9:34	—
9:11	9:16	9:29	9:34	9:43	76	9:30	9:35	9:41	9:55	10:04	52
10:11	10:16	10:29	10:34	10:43	76	10:00	10:05	10:11	10:25	10:34	—
—	—	—	—	—	—	10:30	10:35	10:41	10:55	11:04	—

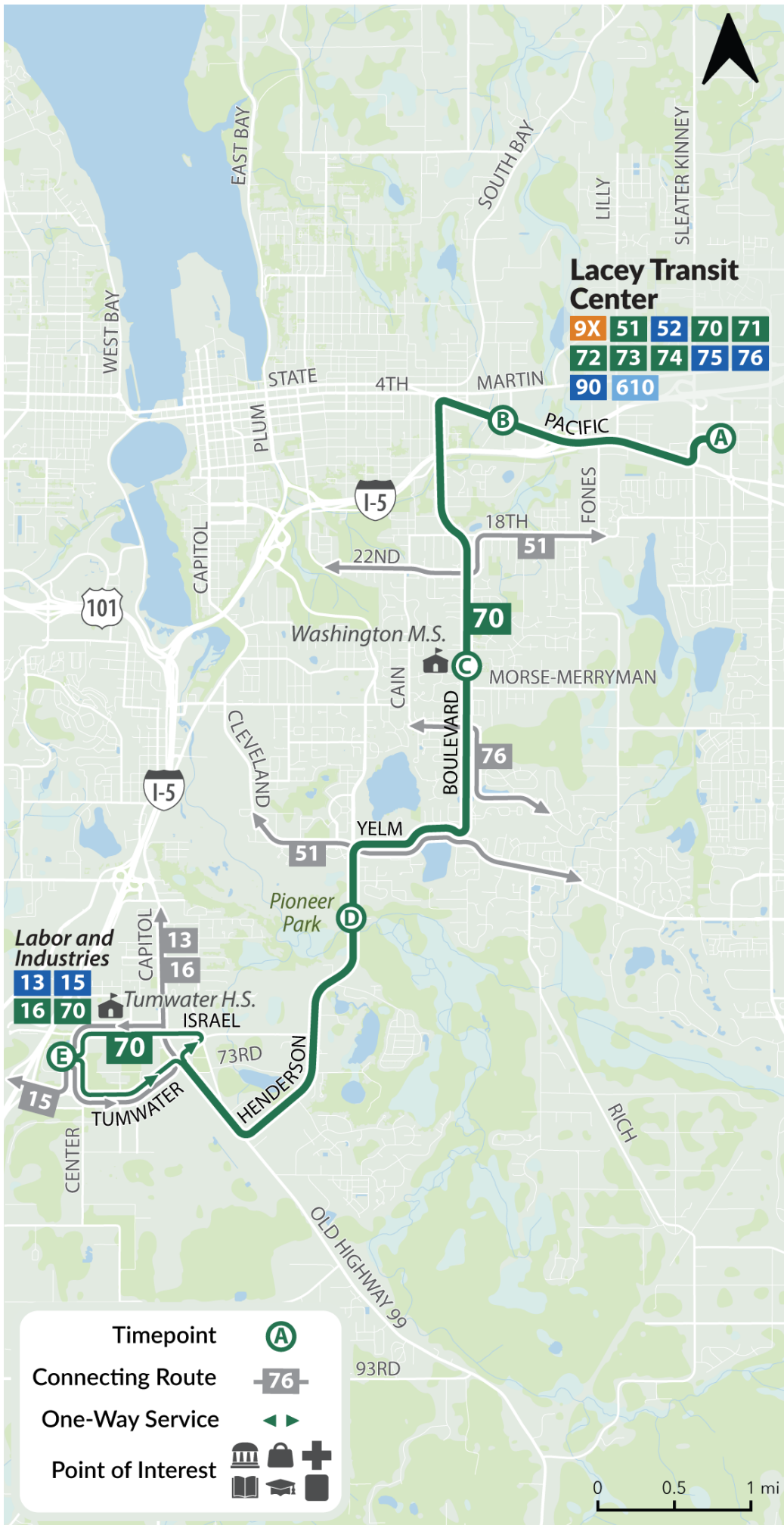
Shaded trips run only on weekdays
 Transfer point
 Regular type: am times | **Bold type: pm times**



70 - Tumwater/Lacey

TO TUMWATER/LABOR & INDUSTRIES						TO LACEY TRANSIT CENTER					
Departs LTC (Bay H)	Pacific Ave & Phoenix St	Washington Middle School	Pioneer Park	Arrives Labor & Industries	Continues as route:	Departs Labor & Industries	Pioneer Park	Washington Middle School	Pacific Ave & Phoenix St	Arrives LTC	Continues as route:
A	B	C	D	E	SEE BELOW	E	D	C	B	A	SEE BELOW
<i>Weekdays & Weekends</i>											
6:38am	6:44	6:49	6:54	7:05	13	6:13	6:21	6:27	6:31	6:40	75
7:08	7:14	7:19	7:24	7:35	13	6:43	6:51	6:57	7:01	7:10	75
7:38	7:44	7:49	7:54	8:05	13	7:13	7:21	7:27	7:31	7:40	75
8:08	8:14	8:19	8:24	8:35	13	7:43	7:51	7:57	8:01	8:10	75
8:38	8:44	8:49	8:54	9:05	13	8:13	8:21	8:27	8:31	8:40	75
9:08	9:14	9:19	9:24	9:35	13	8:43	8:51	8:57	9:01	9:10	75
9:38	9:44	9:49	9:54	10:05	13	9:13	9:21	9:27	9:31	9:40	75
10:08	10:14	10:19	10:24	10:35	13	9:43	9:51	9:57	10:01	10:10	75
<i>Continues every 30 minutes</i>											
2:38pm	2:44	2:49	2:54	3:05	13	2:13	2:21	2:27	2:31	2:40	75
3:08	3:14	3:19	3:24	3:35	13	2:43	2:51	2:57	3:01	3:10	75
3:38	3:44	3:49	3:54	4:05	13	3:13	3:21	3:27	3:31	3:40	75
4:08	4:14	4:19	4:24	4:35	13	3:43	3:51	3:57	4:01	4:10	75
4:38	4:44	4:49	4:54	5:05	13	4:13	4:21	4:27	4:31	4:40	75
5:08	5:14	5:19	5:24	5:35	13	4:43	4:51	4:57	5:01	5:10	75
5:38	5:44	5:49	5:54	6:05	13	5:13	5:21	5:27	5:31	5:40	75
6:08	6:14	6:19	6:24	6:35	13	5:43	5:51	5:57	6:01	6:10	75
6:38	6:44	6:49	6:54	7:05	13	6:13	6:21	6:27	6:31	6:40	75
7:08	7:14	7:19	7:24	7:35	13	6:43	6:51	6:57	7:01	7:10	75
7:38	7:44	7:49	7:54	8:05	13	7:13	7:21	7:27	7:31	7:40	75
8:08	8:14	8:19	8:24	8:35	13	7:43	7:51	7:57	8:01	8:10	75
9:08	9:14	9:19	9:24	9:35	13	8:13	8:21	8:27	8:31	8:40	—
10:08	10:14	10:19	10:24	10:35	13	8:43	8:51	8:57	9:01	9:10	75
—	—	—	—	—	—	9:43	9:51	9:57	10:01	10:10	75
—	—	—	—	—	—	10:43	10:51	10:57	11:01	11:10	75

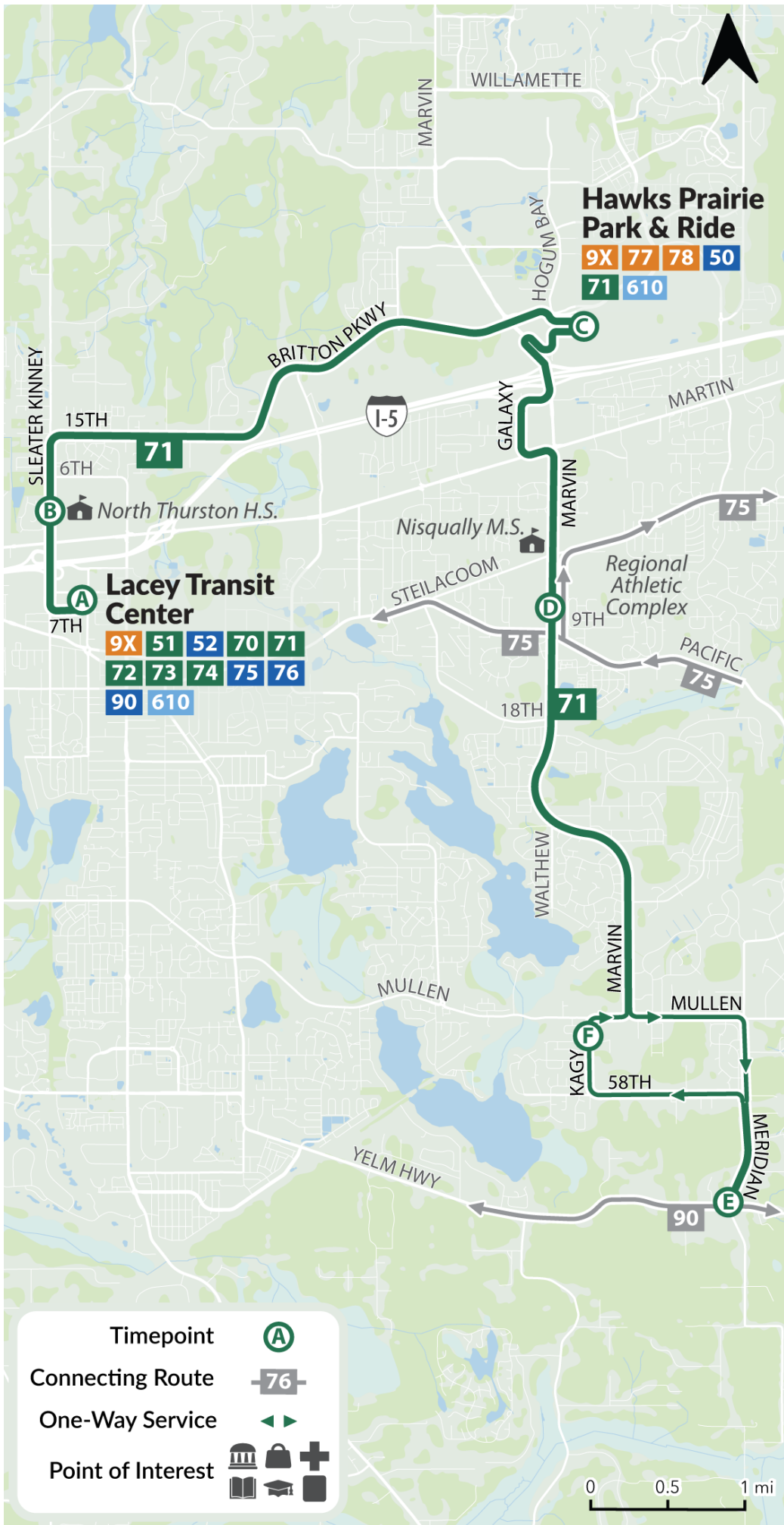
Shaded trips run only on weekdays Transfer point Regular type: am times | **Bold type: pm times**



71 - Britton Pkwy/Marvin Rd

TO MERIDIAN RD & YELM HWY					TO LACEY TRANSIT CENTER						
Departs LTC (Bay L)	North Thurston High School	Hawks Prairie Park & Ride	Marvin Rd & 9th Ave	Arrives Meridian Rd & Yelm Hwy	Departs Meridian Rd & Yelm Hwy	Kagy St & 55th Ave	Marvin Rd & 9th Ave	Hawks Prairie Park & Ride	North Thurston High School	Arrives LTC	Continues as route:
A	B	C	D	E	E	F	D	C	B	A	SEE BELOW
<i>Weekdays & Weekends</i>											
6:09 am	6:13	6:25	6:35	6:45	6:45	6:49	6:57	7:08	7:17	7:25	51
6:39	6:43	6:55	7:05	7:15	7:15	7:19	7:27	7:38	7:47	7:55	51
7:09	7:13	7:25	7:35	7:45	7:45	7:49	7:57	8:08	8:17	8:25	51
7:39	7:43	7:55	8:05	8:15	8:15	8:19	8:27	8:38	8:47	8:55	51
8:09	8:13	8:25	8:35	8:45	8:45	8:49	8:57	9:08	9:17	9:25	51
8:39	8:43	8:55	9:05	9:15	9:15	9:19	9:27	9:38	9:47	9:55	51
9:09	9:13	9:25	9:35	9:45	9:45	9:49	9:57	10:08	10:17	10:25	51
9:39	9:43	9:55	10:05	10:15	10:15	10:19	10:27	10:38	10:47	10:55	51
10:09	10:13	10:25	10:35	10:45	10:45	10:49	10:57	11:08	11:17	11:25	51
<i>Continues every 30 minutes</i>											
2:09 pm	2:13	2:25	2:35	2:45	2:45	2:49	2:57	3:08	3:17	3:25	51
2:39	2:43	2:55	3:05	3:15	3:15	3:19	3:27	3:38	3:47	3:55	51
3:09	3:13	3:25	3:35	3:45	3:45	3:49	3:57	4:08	4:17	4:25	51
3:39	3:43	3:55	4:05	4:15	4:15	4:19	4:27	4:38	4:47	4:55	51
4:09	4:13	4:25	4:35	4:45	4:45	4:49	4:57	5:08	5:17	5:25	51
4:39	4:43	4:55	5:05	5:15	5:15	5:19	5:27	5:38	5:47	5:55	51
5:09	5:13	5:25	5:35	5:45	5:45	5:49	5:57	6:08	6:17	6:25	51
5:39	5:43	5:55	6:05	6:15	6:15	6:19	6:27	6:38	6:47	6:55	51
6:09	6:13	6:25	6:35	6:45	6:45	6:49	6:57	7:08	7:17	7:25	51
6:39	6:43	6:55	7:05	7:15	7:15	7:19	7:27	7:38	7:47	7:55	51
7:09	7:13	7:25	7:35	7:45	7:45	7:49	7:57	8:08	8:17	8:25	51
7:39	7:43	7:55	8:05	8:15	8:15	8:19	8:27	8:38	8:47	8:55	—
8:09	8:13	8:25	8:35	8:45	8:45	8:49	8:57	9:08	9:17	9:25	51
9:09	9:13	9:25	9:35	9:45	9:45	9:49	9:57	10:08	10:17	10:25	51
10:09	10:13	10:25	10:35	10:45	—	—	—	—	—	—	—

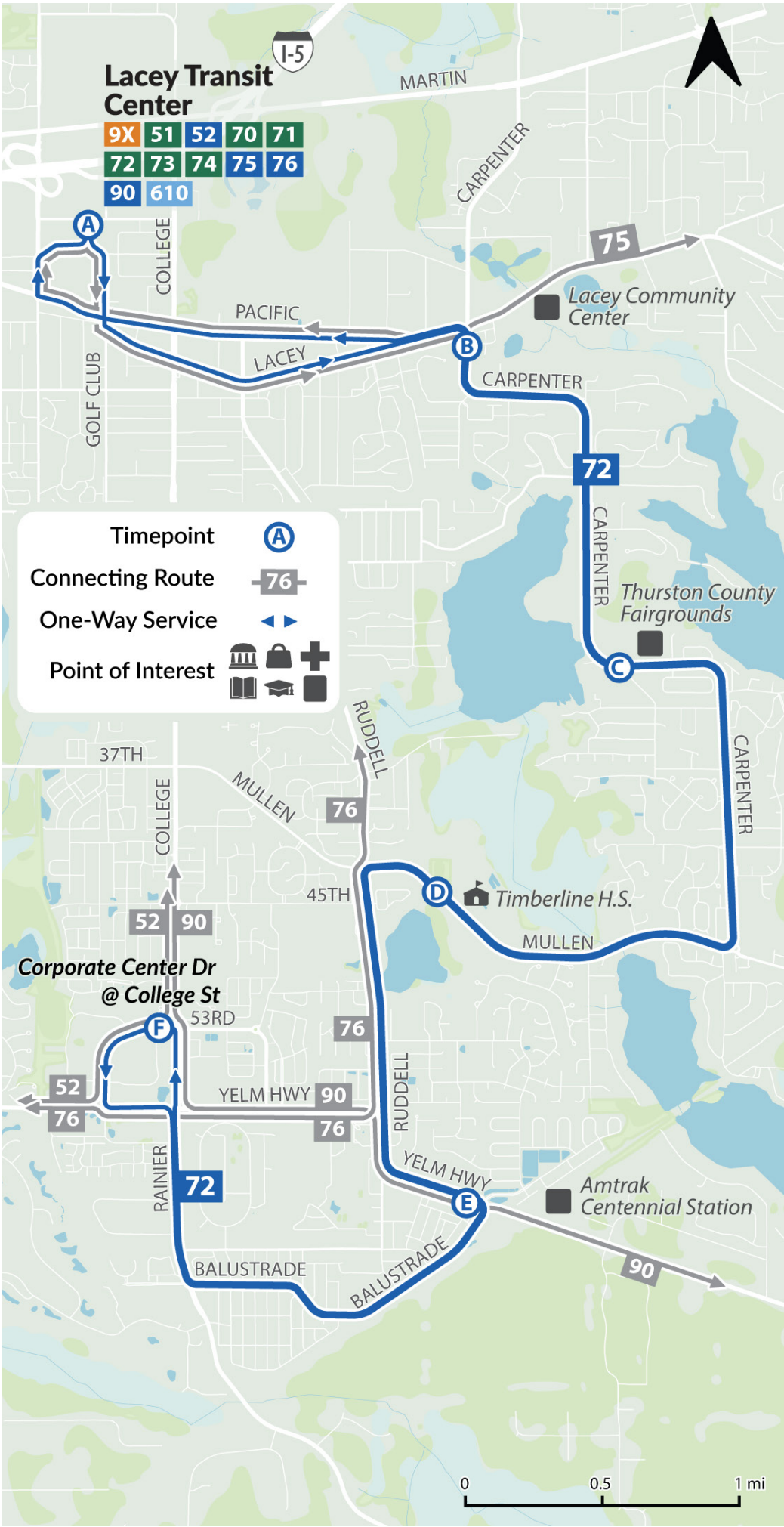
Shaded trips run only on weekdays
 Transfer point
 Regular type: am times | **Bold type: pm times**



72 - Carpenter Rd/Corporate Center

TO LACEY CORPORATE CENTER						TO LACEY TRANSIT CENTER						
Departs LTC (Bay J)	Carpenter Rd & Pacific Ave	County Fairgrounds	Timberline High School	Yelm Hwy & Balustrade Blvd	Arrives Corporate Center Dr & College St	Departs Corporate Center Dr & College St	Yelm Hwy & Compton Blvd	Timberline High School	County Fairgrounds	Pacific Ave & Carpenter Rd	Arrives LTC	Continues as route:
A	B	C	D	E	F	F	E	D	C	B	A	SEE BELOW
<i>Weekdays & Weekends</i>												
—	—	—	—	—	—	6:10	6:15	6:20	6:24	6:28	6:37	90
6:08 am	6:13	6:18	6:23	6:28	6:37	6:40	6:45	6:50	6:54	6:58	7:07	90
6:38	6:43	6:48	6:53	6:58	7:07	7:10	7:15	7:20	7:24	7:28	7:37	90
7:08	7:13	7:18	7:23	7:28	7:37	7:40	7:45	7:50	7:54	7:58	8:07	90
7:38	7:43	7:48	7:53	7:58	8:07	8:10	8:15	8:20	8:24	8:28	8:37	90
8:08	8:13	8:18	8:23	8:28	8:37	8:40	8:45	8:50	8:54	8:58	9:07	90
8:38	8:43	8:48	8:53	8:58	9:07	9:10	9:15	9:20	9:24	9:28	9:37	90
9:08	9:13	9:18	9:23	9:28	9:37	9:40	9:45	9:50	9:54	9:58	10:07	90
9:38	9:43	9:48	9:53	9:58	10:07	10:10	10:15	10:20	10:24	10:28	10:37	90
10:08	10:13	10:18	10:23	10:28	10:37	10:40	10:45	10:50	10:54	10:58	11:07	90
<i>Continues every 30 minutes</i>												
1:38 pm	1:43	1:48	1:53	1:58	2:07	2:10	2:15	2:20	2:24	2:28	2:37	90
2:08	2:13	2:18	2:23	2:28	2:37	2:40	2:45	2:50	2:54	2:58	3:07	90
2:38	2:43	2:48	2:53	2:58	3:07	3:10	3:15	3:20	3:24	3:28	3:37	90
3:08	3:13	3:18	3:23	3:28	3:37	3:40	3:45	3:50	3:54	3:58	4:07	90
3:38	3:43	3:48	3:53	3:58	4:07	4:10	4:15	4:20	4:24	4:28	4:37	90
4:08	4:13	4:18	4:23	4:28	4:37	4:40	4:45	4:50	4:54	4:58	5:07	90
4:38	4:43	4:48	4:53	4:58	5:07	5:10	5:15	5:20	5:24	5:28	5:37	90
5:08	5:13	5:18	5:23	5:28	5:37	5:40	5:45	5:50	5:54	5:58	6:07	90
5:38	5:43	5:48	5:53	5:58	6:07	6:10	6:15	6:20	6:24	6:28	6:37	90
6:08	6:13	6:18	6:23	6:28	6:37	6:40	6:45	6:50	6:54	6:58	7:07	90
6:38	6:43	6:48	6:53	6:58	7:07	7:10	7:15	7:20	7:24	7:28	7:37	90
7:10	7:15	7:20	7:25	7:30	7:39	7:40	7:45	7:50	7:54	7:58	8:07	90
8:10	8:15	8:20	8:25	8:30	8:39	8:40	8:45	8:50	8:54	8:58	9:07	90
9:10	9:15	9:20	9:25	9:30	9:39	9:40	9:45	9:50	9:54	9:58	10:07	—
10:10	10:15	10:20	10:25	10:30	10:39	10:40	10:45	10:50	10:54	10:58	11:07	—

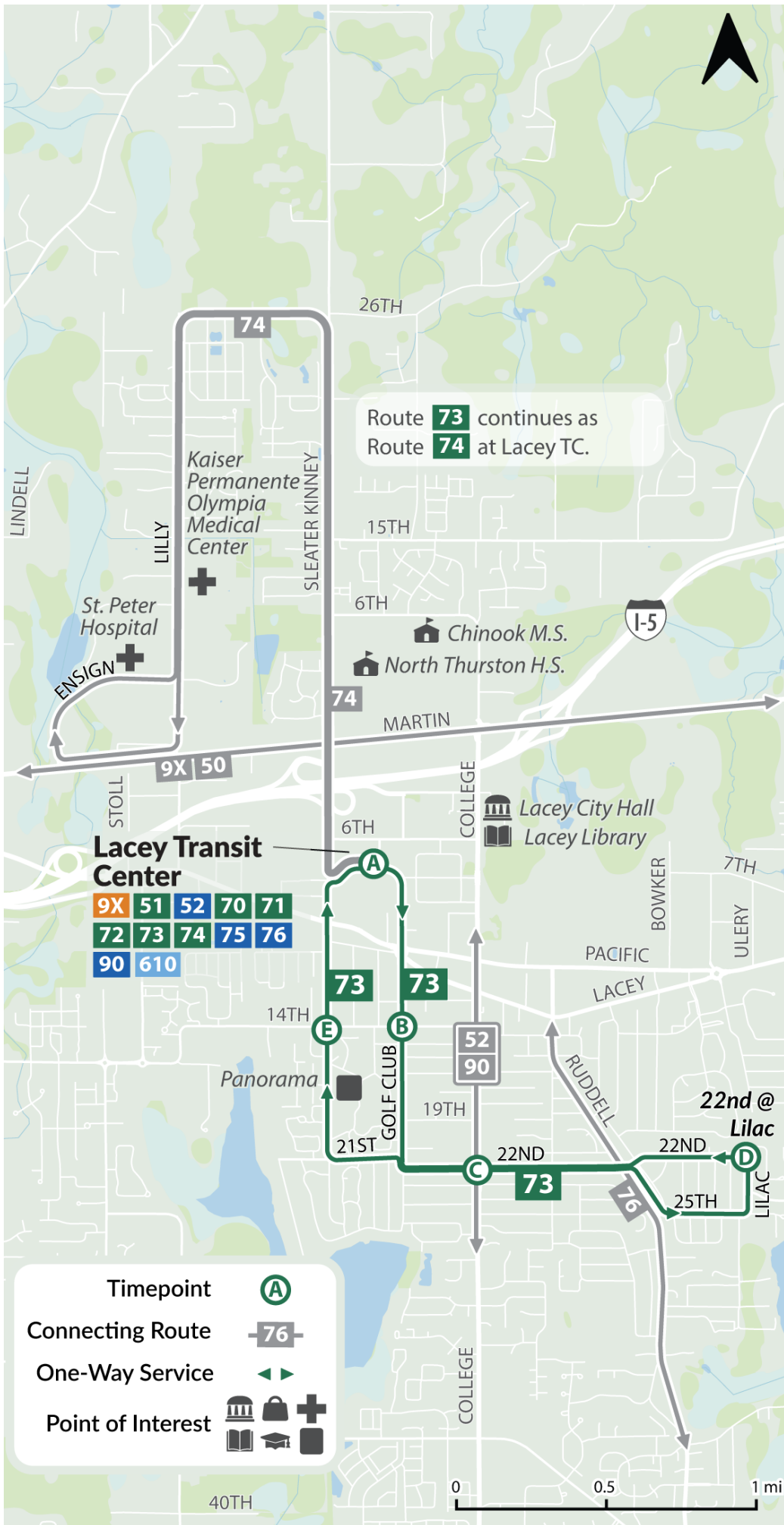
Shaded trips run only on weekdays
 Transfer point
 Regular type: am times | **Bold type: pm times**



73 - Golf Club Rd/22nd Ave

TO 22ND AVE				TO LACEY TRANSIT CENTER				
Departs LTC (Bay K)	Golf Club Rd & 14th Ave	22nd Ave & College St	Arrives 22nd Ave & Lilac St	Departs 22nd Ave & Lilac St	22nd Ave & College St	Sleater-Kinney Rd & 14th Ave	Arrives LTC	Continues as route:
A	B	C	D	D	C	E	A	SEE BELOW
<i>Weekdays & Weekends</i>								
5:58 am	6:00	6:02	6:06	6:06	6:09	6:12	6:18	74
6:28	6:30	6:32	6:36	6:36	6:39	6:42	6:48	74
6:58	7:00	7:02	7:06	7:06	7:09	7:12	7:18	74
7:28	7:30	7:32	7:36	7:36	7:39	7:42	7:48	74
7:58	8:00	8:02	8:06	8:06	8:09	8:12	8:18	74
8:28	8:30	8:32	8:36	8:36	8:39	8:42	8:48	74
8:58	9:00	9:02	9:06	9:06	9:09	9:12	9:18	74
9:28	9:30	9:32	9:36	9:36	9:39	9:42	9:48	74
9:58	10:00	10:02	10:06	10:06	10:09	10:12	10:18	74
10:28	10:30	10:32	10:36	10:36	10:39	10:42	10:48	74
<i>Continues every 30 minutes</i>								
2:58 pm	3:00	3:02	3:06	3:06	3:09	3:12	3:18	74
3:28	3:30	3:32	3:36	3:36	3:39	3:42	3:48	74
3:58	4:00	4:02	4:06	4:06	4:09	4:12	4:18	74
4:28	4:30	4:32	4:36	4:36	4:39	4:42	4:48	74
4:58	5:00	5:02	5:06	5:06	5:09	5:12	5:18	74
5:28	5:30	5:32	5:36	5:36	5:39	5:42	5:48	74
5:58	6:00	6:02	6:06	6:06	6:09	6:12	6:18	74
6:28	6:30	6:32	6:36	6:36	6:39	6:42	6:48	74
6:58	7:00	7:02	7:06	7:06	7:09	7:12	7:18	—
7:28	7:30	7:32	7:36	7:36	7:39	7:42	7:48	74
8:28	8:30	8:32	8:36	8:36	8:39	8:42	8:48	74
9:28	9:30	9:32	9:36	9:36	9:39	9:42	9:48	74
10:28	10:30	10:32	10:36	10:36	10:39	10:42	10:48	—

Shaded trips run only on weekdays
 Transfer point
 Regular type: am times | **Bold type: pm times**



74 - Lilly Rd/26th Ave

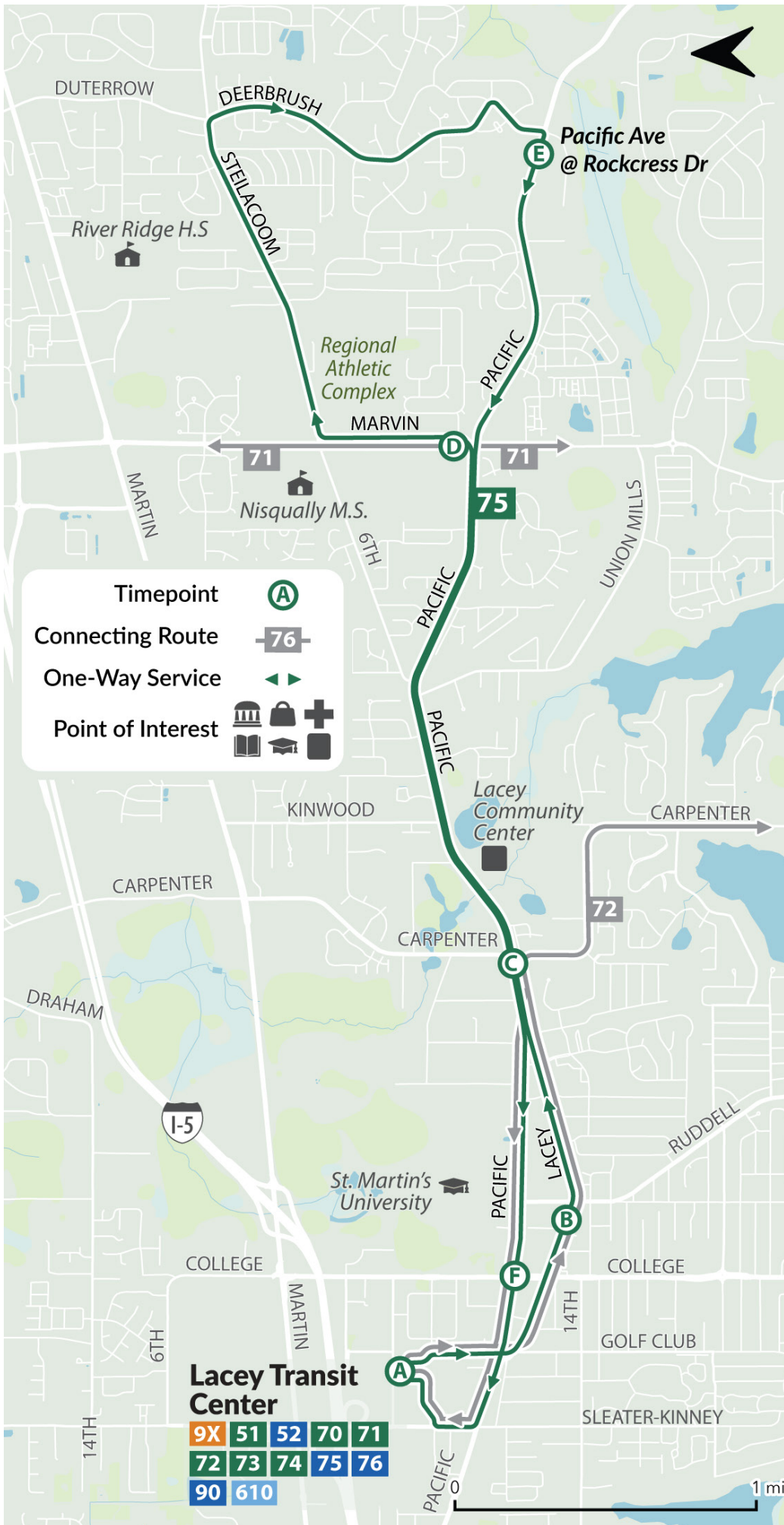
TO ST PETER MEDICAL CENTER					TO LACEY TRANSIT CENTER					
Departs LTC (Bay B)	North Thurston High School	26th Ave & Chehalis Western Trail	Providence St Peter Medical Center	Arrives Ensign Rd & Lilly Rd	Departs Ensign Rd & Lilly Rd	Lilly Rd & 10th Ave (St Peter Medical Ctr)	26th Ave & Chehalis Western Trail	North Thurston High School	Arrives LTC	Continues as route:
A	B	C	D	E	E	D	C	B	A	SEE BELOW
<i>Weekdays & Weekends</i>										
6:19 am	6:23	6:26	6:29	6:34	6:34	6:35	6:38	6:41	6:48	73
6:49	6:53	6:56	6:59	7:04	7:04	7:05	7:08	7:11	7:18	73
7:19	7:23	7:26	7:29	7:34	7:34	7:35	7:38	7:41	7:48	73
7:49	7:53	7:56	7:59	8:04	8:04	8:05	8:08	8:11	8:18	73
8:19	8:23	8:26	8:29	8:34	8:34	8:35	8:38	8:41	8:48	73
8:49	8:53	8:56	8:59	9:04	9:04	9:05	9:08	9:11	9:18	73
9:19	9:23	9:26	9:29	9:34	9:34	9:35	9:38	9:41	9:48	73
9:49	9:53	9:56	9:59	10:04	10:04	10:05	10:08	10:11	10:18	73
10:19	10:23	10:26	10:29	10:34	10:34	10:35	10:38	10:41	10:48	73
<i>Continues every 30 minutes</i>										
1:49 pm	1:53	1:56	1:59	2:04	2:04	2:05	2:08	2:11	2:18	73
2:19	2:23	2:26	2:29	2:34	2:34	2:35	2:38	2:41	2:48	73
2:49	2:53	2:56	2:59	3:04	3:04	3:05	3:08	3:11	3:18	73
3:19	3:23	3:26	3:29	3:34	3:34	3:35	3:38	3:41	3:48	73
3:49	3:53	3:56	3:59	4:04	4:04	4:05	4:08	4:11	4:18	73
4:19	4:23	4:26	4:29	4:34	4:34	4:35	4:38	4:41	4:48	73
4:49	4:53	4:56	4:59	5:04	5:04	5:05	5:08	5:11	5:18	73
5:19	5:23	5:26	5:29	5:34	5:34	5:35	5:38	5:41	5:48	73
5:49	5:53	5:56	5:59	6:04	6:04	6:05	6:08	6:11	6:18	73
6:19	6:23	6:26	6:29	6:34	6:34	6:35	6:38	6:41	6:48	73
6:49	6:53	6:56	6:59	7:04	7:04	7:05	7:08	7:11	7:18	73
7:49	7:53	7:56	7:59	8:04	8:04	8:05	8:08	8:11	8:18	73
8:49	8:53	8:56	8:59	9:04	9:04	9:05	9:08	9:11	9:18	73
9:49	9:53	9:56	9:59	10:04	10:04	10:05	10:08	10:11	10:18	73

Shaded trips run only on weekdays
 Transfer point
 Regular type: am times | **Bold type: pm times**

75 - Pacific Ave/Steilacoom Rd

TO THE MEADOWS					TO LACEY TRANSIT CENTER				
Departs LTC (Bay I)	Lacey Blvd & Ruddell Rd	Pacific Ave & Carpenter Rd	Marvin Rd & 9th Ave	Arrives Pacific Ave & Rockcross Dr	Departs Pacific Ave & Rockcross Dr	Pacific Ave & Carpenter Rd	Pacific Ave & College St	Arrives LTC	Continues as route:
A	B	C	D	E	E	C	F	A	SEE BELOW
<i>Weekdays & Weekends</i>									
—	—	—	—	—	6:13	6:18	6:21	6:28	70
6:20 am	6:25	6:28	6:32	6:42	6:43	6:48	6:51	6:58	70
6:50	6:55	6:58	7:02	7:12	7:13	7:18	7:21	7:28	70
7:20	7:25	7:28	7:32	7:42	7:43	7:48	7:51	7:58	70
7:50	7:55	7:58	8:02	8:12	8:13	8:18	8:21	8:28	70
8:20	8:25	8:28	8:32	8:42	8:43	8:48	8:51	8:58	70
8:50	8:55	8:58	9:02	9:12	9:13	9:18	9:21	9:28	70
9:20	9:25	9:28	9:32	9:42	9:43	9:48	9:51	9:58	70
9:50	9:55	9:58	10:02	10:12	10:13	10:18	10:21	10:28	70
10:20	10:25	10:28	10:32	10:42	10:43	10:48	10:51	10:58	70
10:50	10:55	10:58	11:02	11:12	11:13	11:18	11:21	11:28	70
<i>Continues every 30 minutes</i>									
3:50 pm	3:55	3:58	4:02	4:12	4:13	4:18	4:21	4:28	70
4:20	4:25	4:28	4:32	4:42	4:43	4:48	4:51	4:58	70
4:50	4:55	4:58	5:02	5:12	5:13	5:18	5:21	5:28	70
5:20	5:25	5:28	5:32	5:42	5:43	5:48	5:51	5:58	70
5:50	5:55	5:58	6:02	6:12	6:13	6:18	6:21	6:28	70
6:20	6:25	6:28	6:32	6:42	6:43	6:48	6:51	6:58	70
6:50	6:55	6:58	7:02	7:12	7:13	7:18	7:21	7:28	70
7:20	7:25	7:28	7:32	7:42	7:43	7:48	7:51	7:58	70
7:50	7:55	7:58	8:02	8:12	8:13	8:18	8:21	8:28	—
8:20	8:25	8:28	8:32	8:42	8:43	8:48	8:51	8:58	70
9:20	9:25	9:28	9:32	9:42	9:43	9:48	9:51	9:58	70
10:20	10:25	10:28	10:32	10:42	10:43	10:48	10:51	10:58	—
11:20	11:25	11:28	11:32	11:42	11:43	11:48	11:51	11:58	—

Shaded trips run only on weekdays
 Transfer point
 Regular type: am times | **Bold type: pm times**



Timepoint A

Connecting Route 76

One-Way Service ← →

Point of Interest

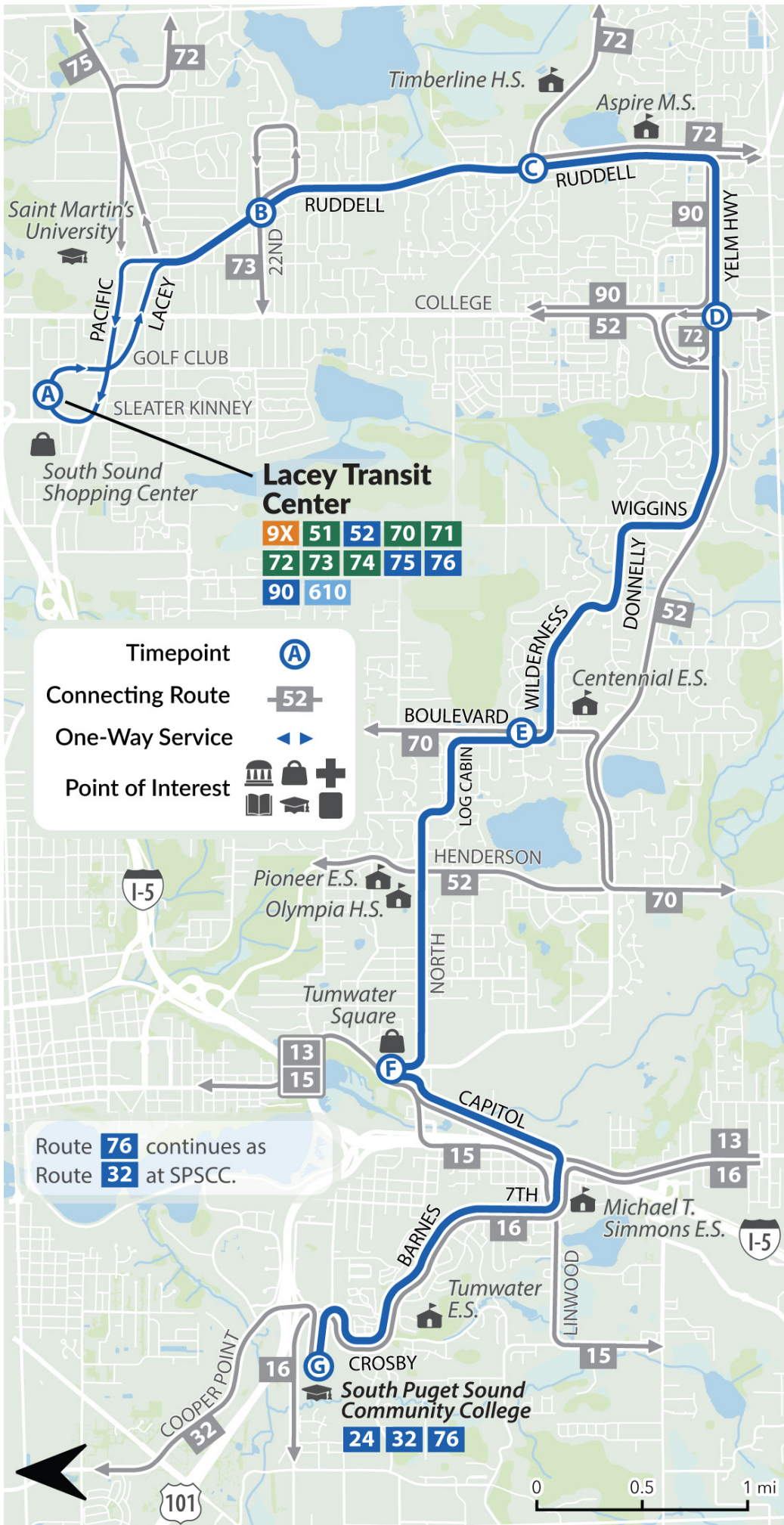
Lacey Transit Center

9X	51	52	70	71
72	73	74	75	76
90	610			

76 - Ruddell/SPSCC

TO SOUTH PUGET SOUND COMMUNITY COLLEGE								TO LACEY TRANSIT CENTER							
Departs LTC (Bay L)	Ruddell Rd & 22nd Ave	Ruddell Rd & 40th Ct (Mullan Rd)	Yelm Hwy & College St	Boulevard Rd & Boulevard Park Ct (42nd Ave)	Tumwater Square	Arrives SPSCC	Continues as route:	Departs SPSCC	Tumwater Square	Boulevard Rd & 42nd Ave	Yelm Hwy & Rainier Rd (College St)	Ruddell Rd & Mullen Rd	Ruddell Rd & 22nd Ave	Arrives LTC	Continues as route:
A	B	C	D	E	F	G	SEE BELOW	G	F	E	D	C	B	A	SEE BELOW
<i>Weekdays & Weekends</i>															
6:22 am	6:28	6:31	6:36	6:42	6:50	7:00	32	6:09	6:18	6:24	6:31	6:35	6:37	6:45	52
6:52	6:58	7:01	7:06	7:12	7:20	7:30	32	6:39	6:48	6:54	7:01	7:05	7:07	7:15	52
7:22	7:28	7:31	7:36	7:42	7:50	8:00	32	7:09	7:18	7:24	7:31	7:35	7:37	7:45	52
7:52	7:58	8:01	8:06	8:12	8:20	8:30	32	7:39	7:48	7:54	8:01	8:05	8:07	8:15	52
8:22	8:28	8:31	8:36	8:42	8:50	9:00	32	8:09	8:18	8:24	8:31	8:35	8:37	8:45	52
8:52	8:58	9:01	9:06	9:12	9:20	9:30	32	8:39	8:48	8:54	9:01	9:05	9:07	9:15	52
9:22	9:28	9:31	9:36	9:42	9:50	10:00	32	9:09	9:18	9:24	9:31	9:35	9:37	9:45	52
9:52	9:58	10:01	10:06	10:12	10:20	10:30	32	9:39	9:48	9:54	10:01	10:05	10:07	10:15	52
10:22	10:28	10:31	10:36	10:42	10:50	11:00	32	10:09	10:18	10:24	10:31	10:35	10:37	10:45	52
<i>Continues every 30 minutes</i>															
3:22 pm	3:28	3:31	3:36	3:42	3:50	4:00	32	3:09	3:18	3:24	3:31	3:35	3:37	3:45	52
3:52	3:58	4:01	4:06	4:12	4:20	4:30	32	3:39	3:48	3:54	4:01	4:05	4:07	4:15	52
4:22	4:28	4:31	4:36	4:42	4:50	5:00	32	4:09	4:18	4:24	4:31	4:35	4:37	4:45	52
4:52	4:58	5:01	5:06	5:12	5:20	5:30	32	4:39	4:48	4:54	5:01	5:05	5:07	5:15	52
5:22	5:28	5:31	5:36	5:42	5:50	6:00	32	5:09	5:18	5:24	5:31	5:35	5:37	5:45	52
5:52	5:58	6:01	6:06	6:12	6:20	6:30	32	5:39	5:48	5:54	6:01	6:05	6:07	6:15	52
6:22	6:28	6:31	6:36	6:42	6:50	7:00	32	6:09	6:18	6:24	6:31	6:35	6:37	6:45	52
6:52	6:58	7:01	7:06	7:12	7:20	7:30	32	6:39	6:48	6:54	7:01	7:05	7:07	7:15	52
7:22	7:28	7:31	7:36	7:42	7:50	8:00	32	7:09	7:18	7:24	7:31	7:35	7:37	7:45	52
7:52	7:58	8:01	8:06	8:12	8:20	8:30	32	7:39	7:48	7:54	8:01	8:05	8:07	8:15	52
8:22	8:28	8:31	8:36	8:42	8:50	9:00	32	8:09	8:18	8:24	8:31	8:35	8:37	8:45	52
8:52	8:58	9:01	9:06	9:12	9:20	9:30	32	8:39	8:48	8:54	9:01	9:05	9:07	9:15	52
9:22	9:28	9:31	9:36	9:42	9:50	10:00	32	9:09	9:18	9:24	9:31	9:35	9:37	9:45	52
9:52	9:58	10:01	10:06	10:12	10:20	10:30	32	9:39	9:48	9:54	10:01	10:05	10:07	10:15	52
10:52	10:58	11:01	11:06	11:12	11:20	11:30	—	10:39	10:48	10:54	11:01	11:05	11:07	11:15	—

Shaded trips run only on weekdays
 Transfer point
 Regular type: am times | **Bold type: pm times**



77 - Marvin Rd/Willamette Rd

TO MARVIN RD		TO HAWKS PRAIRIE P&R		
Departs Hawks Prairie P&R	Marvin Rd at Hawks Prairie Rd	Willamette Dr at 31st Ave	Arrives Hawks Prairie P&R	Continues as route:
A	B	C	A	SEE BELOW
<i>Weekdays & Weekends</i>				
6:37 am	6:40	6:44	6:50	9X
7:07	7:10	7:14	7:20	9X
7:37	7:40	7:44	7:50	9X
8:07	8:10	8:14	8:20	9X
8:37	8:40	8:44	8:50	9X
9:07	9:10	9:14	9:20	9X
9:37	9:40	9:44	9:50	9X
10:07	10:10	10:14	10:20	9X
10:37	10:40	10:44	10:50	9X
<i>Continues every 30 minutes</i>				
4:07 pm	4:10	4:14	4:20	9X
4:37	4:40	4:44	4:50	9X
5:07	5:10	5:14	5:20	9X
5:37	5:40	5:44	5:50	9X
6:07	6:10	6:14	6:20	9X
6:37	6:40	6:44	6:50	9X
7:07	7:10	7:14	7:20	9X
7:37	7:40	7:44	7:50	9X
8:10	8:13	8:17	8:23	9X
8:40	8:43	8:47	8:53	9X
9:10	9:13	9:17	9:23	9X
9:40	9:43	9:47	9:53	9X
10:10	10:13	10:17	10:23	9X
10:28	10:31	10:35	10:41	9X
10:58	11:01	11:05	11:11	9X

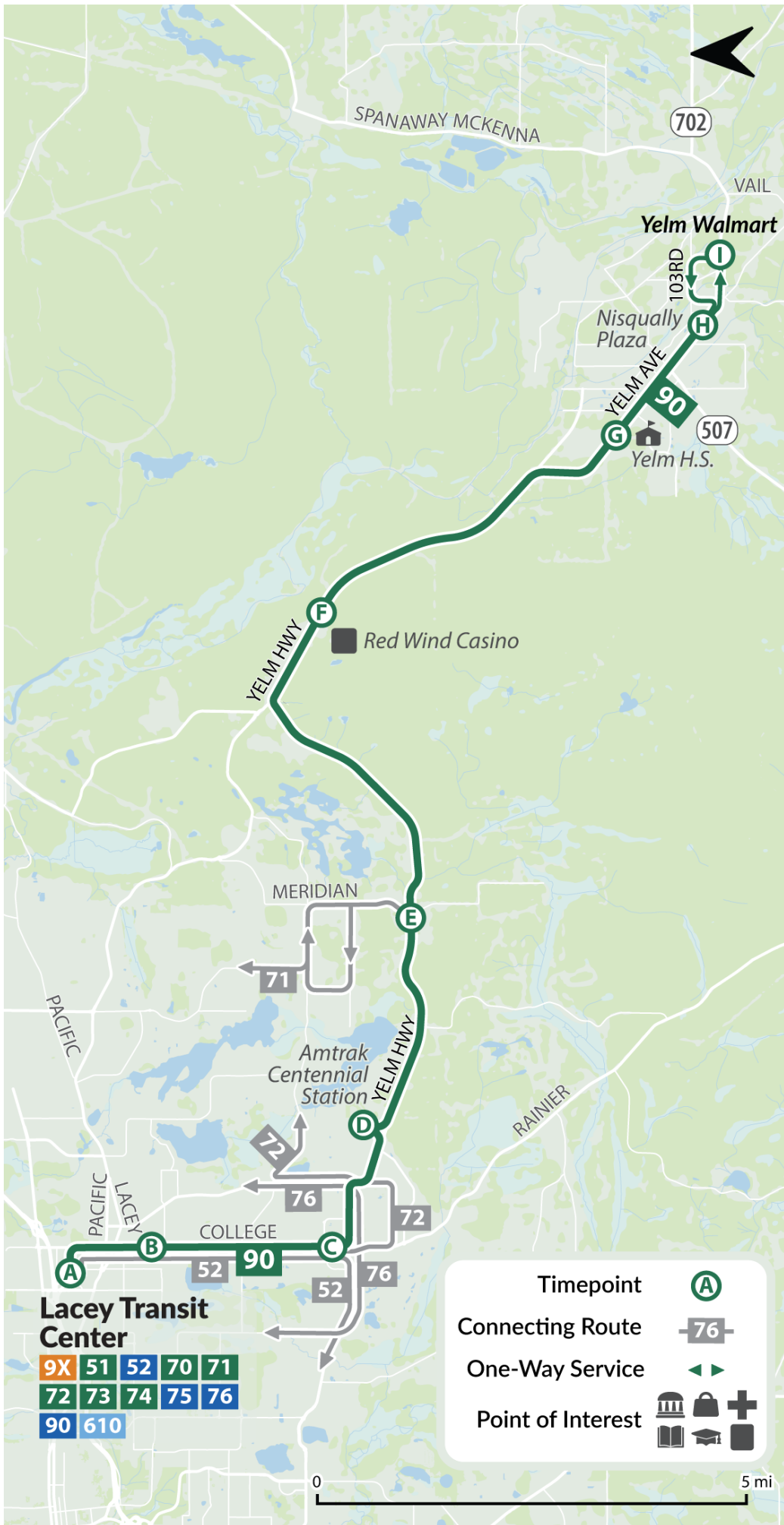
78 - Willamette Rd/Marvin Rd

TO WILLAMETTE RD		TO HAWKS PRAIRIE P&R		
Departs Hawks Prairie P&R	Willamette Dr & 31st Ave	Hawks Prairie Rd & Marvin Rd	Arrives Hawks Prairie P&R	Continues as route:
A	C	B	A	SEE BELOW
<i>Weekdays & Weekends</i>				
6:52 am	6:55	7:00	7:07	9X
7:22	7:25	7:30	7:37	9X
7:52	7:55	8:00	8:07	9X
8:22	8:25	8:30	8:37	9X
8:52	8:55	9:00	9:07	9X
9:22	9:25	9:30	9:37	9X
9:52	9:55	10:00	10:07	9X
10:22	10:25	10:30	10:37	9X
10:52	10:55	11:00	11:07	9X
<i>Continues every 30 minutes</i>				
12:52 pm	12:55	1:00	1:07	9X
1:22	1:25	1:30	1:37	9X
1:52	1:55	2:00	2:07	9X
2:22	2:25	2:30	2:37	9X
2:52	2:55	3:00	3:07	9X
3:22	3:25	3:30	3:37	9X
3:52	3:55	4:00	4:07	9X
4:22	4:25	4:30	4:37	9X
4:52	4:55	5:00	5:07	9X
5:22	5:25	5:30	5:37	9X
5:52	5:55	6:00	6:07	9X
6:22	6:25	6:30	6:37	9X
6:52	6:55	7:00	7:07	9X
7:22	7:25	7:30	7:37	9X
7:52	7:55	8:00	8:07	9X

90 - Yelm/Lacey

TO YELM WALMART										TO LACEY TRANSIT CENTER									
Departs LTC (Bay D)	College St & 22nd Ave	College St & Yelm Hwy	Amtrak Station	Yelm Hwy & Meridian Rd	Red Wind Casino	Yelm High School	Nisqually Plaza	Departs Yelm Walmart	Yelm High School	Red Wind Casino	Yelm Hwy & Meridian Rd	Amtrak Station	College St & Yelm Hwy	College St & 22nd Ave	Arrives LTC	Continues as route:			
A	B	C	D	E	F	G	H	I	H	G	F	E	D	C	B	A	SEE BELOW		
<i>Weekdays & Weekends</i>																			
—	—	—	—	—	—	—	—	—	—	—	—	—	—	—	—	—	72		
5:45 am	5:50	5:56	6:02	6:06	6:13	6:20	6:25	6:32	6:22	6:29	6:35	6:39	6:45	6:49	6:58	72			
6:15	6:20	6:26	6:32	6:36	6:43	6:50	6:55	7:02	6:52	6:59	7:05	7:09	7:15	7:19	7:28	72			
6:45	6:50	6:56	7:02	7:06	7:13	7:20	7:25	7:32	7:22	7:29	7:35	7:39	7:45	7:49	7:58	72			
7:15	7:20	7:26	7:32	7:36	7:43	7:50	7:55	8:02	7:47	7:54	8:00	8:04	8:10	8:14	8:23	72			
7:45	7:50	7:56	8:02	8:06	8:13	8:20	8:25	8:32	8:22	8:29	8:35	8:39	8:45	8:49	8:58	72			
8:15	8:20	8:26	8:32	8:36	8:43	8:50	8:55	9:02	8:47	8:54	9:00	9:04	9:10	9:14	9:23	72			
8:45	8:50	8:56	9:02	9:06	9:13	9:20	9:25	9:32	9:17	9:24	9:30	9:34	9:40	9:44	9:53	72			
9:15	9:20	9:26	9:32	9:36	9:43	9:50	9:55	10:02	9:47	9:54	10:00	10:04	10:10	10:14	10:23	72			
<i>Continues every 30 minutes</i>																			
1:45 pm	1:50	1:56	2:02	2:06	2:13	2:20	2:25	2:32	2:47	2:52	3:05	3:09	3:15	3:19	3:28	72			
2:15	2:20	2:26	2:32	2:36	2:43	2:50	2:55	3:02	3:17	3:22	3:35	3:39	3:45	3:49	3:58	72			
2:45	2:50	2:56	3:02	3:06	3:13	3:20	3:25	3:32	3:47	3:52	4:05	4:09	4:15	4:19	4:28	72			
3:15	3:20	3:26	3:32	3:36	3:43	3:50	3:55	4:02	4:17	4:22	4:35	4:39	4:45	4:49	4:58	72			
3:45	3:50	3:56	4:02	4:06	4:13	4:20	4:25	4:32	4:47	4:52	5:05	5:09	5:15	5:19	5:28	72			
4:15	4:20	4:26	4:32	4:36	4:43	4:50	4:55	5:02	5:17	5:22	5:35	5:39	5:45	5:49	5:58	72			
4:45	4:50	4:56	5:02	5:06	5:13	5:20	5:25	5:32	5:47	5:52	6:05	6:09	6:15	6:19	6:28	72			
5:15	5:20	5:26	5:32	5:36	5:43	5:50	5:55	6:02	6:17	6:22	6:35	6:39	6:45	6:49	6:58	72			
5:45	5:50	5:56	6:02	6:06	6:13	6:20	6:25	6:32	6:47	6:52	7:05	7:09	7:15	7:19	7:28	—			
6:15	6:20	6:26	6:32	6:36	6:43	6:50	6:55	7:02	7:17	7:22	7:35	7:39	7:45	7:49	7:58	72			
6:45	6:50	6:56	7:02	7:06	7:13	7:20	7:25	7:32	7:47	7:52	8:05	8:09	8:15	8:19	8:28	—			
7:15	7:20	7:26	7:32	7:36	7:43	7:50	7:55	8:02	8:17	8:22	8:35	8:39	8:45	8:49	8:58	72			
7:45	7:50	7:56	8:02	8:06	8:13	8:20	8:25	8:32	8:47	8:52	9:05	9:09	9:15	9:19	9:28	—			
8:15	8:20	8:26	8:32	8:36	8:43	8:50	8:55	9:02	9:17	9:22	9:35	9:39	9:45	9:49	9:58	72			
9:15	9:20	9:26	9:32	9:36	9:43	9:50	9:55	10:02	10:17	10:22	10:35	10:39	10:45	10:49	10:58	—			

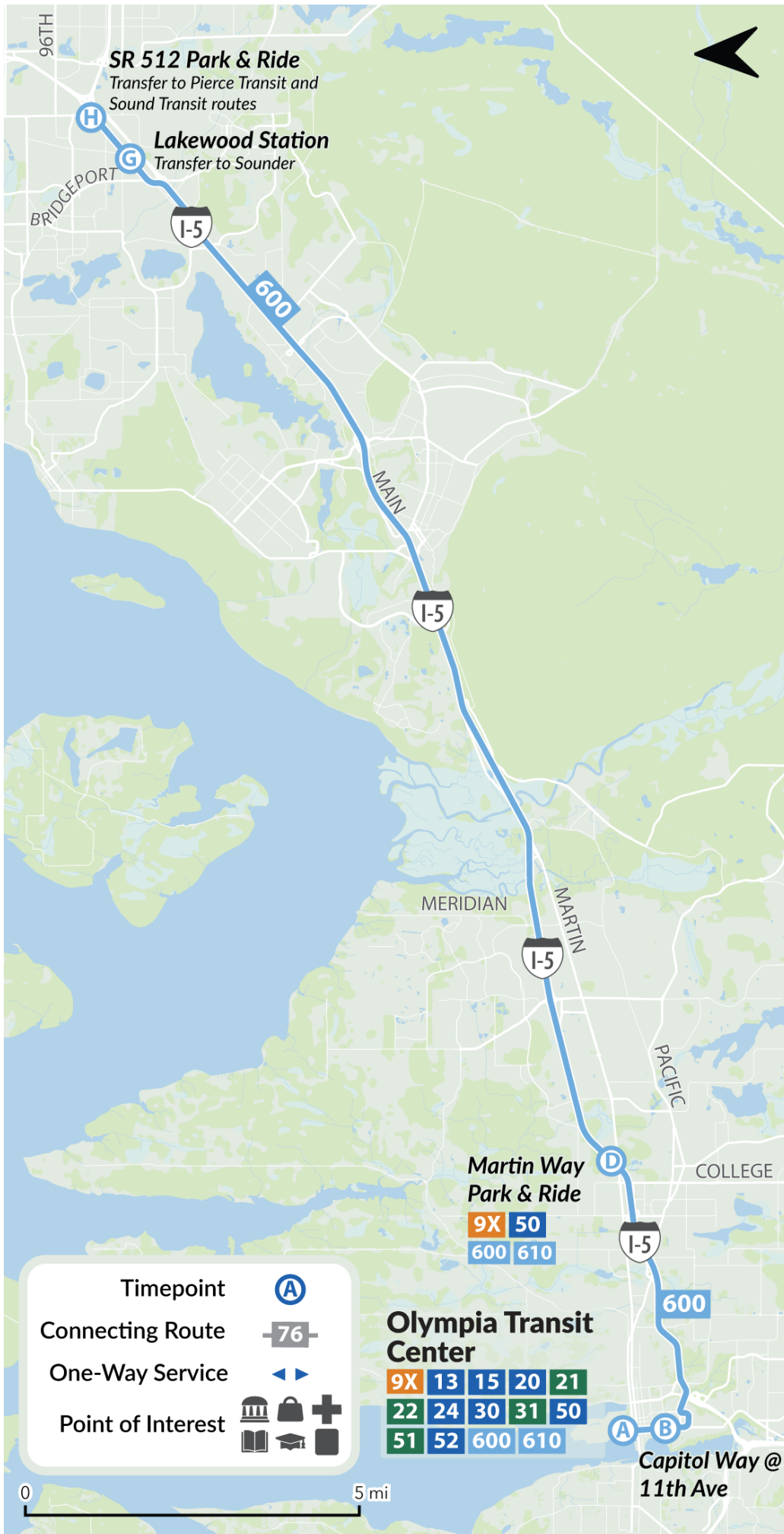
Shaded trips run only on weekdays | Transfer point | Regular type: am times | **Bold type: pm times**



600 - Lakewood Commuter

TO SR 512 PARK & RIDE						TO OLYMPIA TRANSIT CENTER				
Departs OTC (Bay M)	Capital Way at 11th	Martin Way P&R	Lakewood Station	Arrives SR 512 P&R	Continues as route:	Departs SR 512 P&R	Lakewood Station	Martin Way P&R	Capital Way at 11th	Arrives OTC
A	B	D	G	H	SEE BELOW	H	G	D	B	A
<i>Weekdays Only</i>										
5:05 am	5:08	5:16	5:36	5:41	600	5:53	5:55	6:17	6:26	6:33
5:25	5:28	5:36	5:56	6:01	600	6:13	6:15	6:37	6:46	6:53
5:43	5:46	5:54	6:16	6:21	610	6:40	6:42	7:04	7:13	7:20
6:03	6:06	6:14	6:36	6:41	610	7:44	7:47	8:10	8:19	8:26
7:14	7:18	7:26	7:48	7:53	610	8:42	8:45	9:08	9:17	9:24
7:54	7:58	8:06	8:28	8:33	600	10:07	10:10	10:33	10:42	10:49
9:18	9:22	9:30	9:51	9:56	600	10:45	10:48	11:11	11:20	11:27
10:42	10:46	10:54	11:15	11:20	610	11:59	12:02 pm	12:26	12:35	12:43
10:58	11:02	11:10	11:31	11:36	600	12:18	12:21	12:45	12:54	1:02
12:10	12:14	12:22	12:43	12:48	610	1:36	1:39	2:03	2:13	2:22
12:41	12:45	12:53	1:14	1:19	600	2:29	2:32	2:56	3:06	3:15
1:35	1:39	1:47	2:08	2:13	600	3:34	3:38	4:04	4:14	4:23
2:40	2:44	2:52	3:13	3:18	600	4:13	4:17	4:43	4:53	5:02
3:22	3:26	3:34	3:55	4:00	600	4:57	5:01	5:29	5:39	5:48
3:50	3:54	4:02	4:23	4:28	600	5:56	6:00	6:26	6:36	6:45
4:50	4:54	5:02	5:24	5:29	610	6:18	6:21	6:45	6:54	7:02
5:23	5:27	5:35	5:57	6:02	600	7:30	7:32	7:54	8:03	8:10
6:35	6:39	6:47	7:09	7:14	600	7:52	7:54	8:16	8:25	8:32
7:15	7:18	7:26	7:46	7:51	600	8:00	8:02	8:24	8:33	8:40
8:15	8:18	8:26	8:46	8:51	600	9:00	9:02	9:24	9:33	9:40

Shaded trips run only on weekdays
 Transfer point
 Regular type: am times | **Bold type: pm times**



610 - Lacey Connector

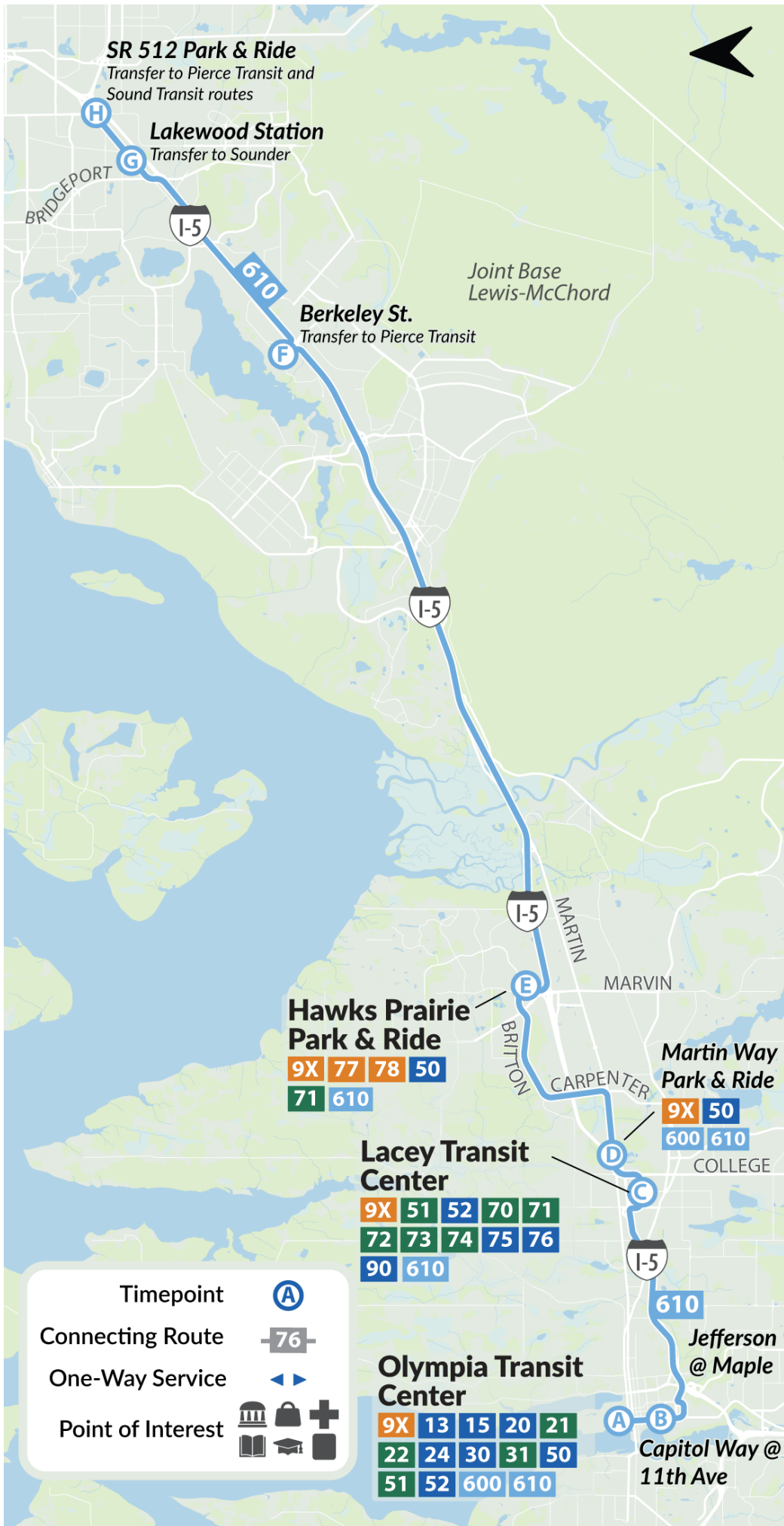
TO SR 512 PARK & RIDE									TO OLYMPIA TRANSIT CENTER							
Departs OTC (Bay L)	Capital Way at 11th	LTC (Bay G)	*Martin Way at I-5 (Martin Way P&R)	Hawks Prairie P&R	Berkeley & Washington (Pierce Transit Rt 206)	Lakewood Station	Arrives SR 512 P&R	Continues as route:	Departs SR 512 P&R	Lakewood Station	Berkeley & Washington (Pierce Transit Rt 206)	Hawks Prairie P&R	Martin Way P&R	LTC (Bay G)	Capital Way at 11th	Arrives OTC
A	B	C	D	E	F	G	H	SEE BELOW	H	G	F	E	D	C	B	A
<i>Weekdays</i>																
5:26 am	5:29	5:39	5:42	5:53	6:12	6:21	6:28	600	6:49	6:51	6:58	7:14	7:22	7:30	7:38	7:46
6:30	6:33	6:43	6:46	6:57	7:16	7:25	7:32	600	7:19	7:21	7:28	7:44	7:52	8:00	8:08	8:16
7:59	8:03	8:13	8:16	8:28	8:47	8:56	9:03	610	8:19	8:21	8:28	8:44	8:52	9:00	9:08	9:16
9:29	9:33	9:43	9:46	9:58	10:17	10:26	10:33	600	9:18	9:21	9:28	9:45	9:53	10:02	10:10	10:18
11:00	11:04	11:14	11:17	11:29	11:48	11:57	12:04 pm	600	11:48	11:51	11:58	12:15	12:23	12:32	12:40	12:48
12:34	12:38	12:48	12:51	1:03	1:22	1:31	1:38	610	1:17	1:20	1:27	1:44	1:52	2:01	2:09	2:17
1:34	1:38	1:48	1:52	2:04	2:23	2:32	2:39	610	1:48	1:51	1:59	2:17	2:25	2:34	2:42	2:52
2:36	2:40	2:50	2:54	3:06	3:25	3:34	3:41	610	2:55	2:58	3:06	3:24	3:32	3:41	3:49	3:59
3:08	3:12	3:23	3:27	3:40	3:59	4:08	4:16	610	3:58	4:02	4:10	4:32	4:40	4:49	4:58	5:08
4:00	4:04	4:15	4:19	4:32	4:51	5:00	5:08	610	4:27	4:31	4:39	5:01	5:09	5:18	5:27	5:37
4:30	4:34	4:45	4:49	5:02	5:21	5:30	5:38	600	5:32	5:36	5:44	6:06	6:14	6:23	6:32	6:42
5:49	5:53	6:04	6:08	6:21	6:40	6:49	6:57	610	5:46	5:50	5:58	6:20	6:28	6:37	6:46	6:56
6:31	6:35	6:45	6:48	7:00	7:19	7:28	7:35	600	7:08	7:10	7:17	7:33	7:41	7:49	7:57	8:05

* Route 610 serves eastbound Martin Way at I-5 [eb] stop #1036 and does not enter the Martin Way P&R

610 - Lacey Connector (Weekends & Holidays)

TO SR 512 PARK & RIDE								TO OLYMPIA TRANSIT CENTER							
Departs OTC (Bay L)	Capital Way at 11th	LTC (Bay G)	*Martin Way at I-5 (Martin Way P&R)	Hawks Prairie P&R	Berkeley & Washington (Pierce Transit Rt 206)	Lakewood Station	Arrives SR 512 P&R	Departs SR 512 P&R	Lakewood Station	Berkeley & Washington (Pierce Transit Rt 206)	Hawks Prairie P&R	Martin Way P&R	LTC (Bay G)	Capital Way at 11th	Arrives OTC
A	B	C	D	E	F	G	H	H	G	F	E	D	C	B	A
<i>Saturdays</i>															
6:36 am	6:39	6:49	6:53	7:04	7:22	7:31	7:38	7:48	7:50	7:57	8:12	8:20	8:28	8:36	8:44
6:59	7:02	7:12	7:16	7:27	7:45	7:54	8:01	8:15	8:17	8:24	8:39	8:47	8:55	9:03	9:11
7:59	8:02	8:12	8:16	8:27	8:45	8:54	9:01	9:13	9:16	9:24	9:41	9:49	9:58	10:06	10:14
9:26	9:30	9:40	9:44	9:56	10:15	10:24	10:31	10:43	10:46	10:54	11:11	11:19	11:28	11:36	11:44
10:53	10:57	11:07	11:11	11:23	11:42	11:51	11:58	12:13 pm	12:16	12:24	12:41	12:49	12:58	1:06	1:14
12:53	12:57	1:07	1:11	1:23	1:42	1:51	1:58	2:11	2:14	2:22	2:39	2:47	2:56	3:04	3:12
2:23	2:27	2:37	2:41	2:53	3:12	3:21	3:28	3:41	3:44	3:52	4:09	4:17	4:26	4:34	4:42
3:53	3:57	4:07	4:11	4:23	4:42	4:51	4:58	5:11	5:14	5:22	5:37	5:45	5:53	6:01	6:09
5:25	5:29	5:39	5:43	5:54	6:12	6:21	6:29	6:45	6:48	6:56	7:11	7:19	7:27	7:35	7:43
6:37	6:41	6:51	6:55	7:06	7:24	7:33	7:41	8:16	8:19	8:27	8:42	8:50	8:58	9:06	9:14
7:50	7:54	8:04	8:08	8:19	8:37	8:46	8:54	9:05	9:07	9:14	9:29	9:37	9:45	9:53	10:01
<i>Sundays & Holidays</i>															
6:35 am	6:38	6:48	6:52	7:03	7:21	7:30	7:37	7:46	7:48	7:55	8:10	8:18	8:26	8:34	8:42
7:35	7:38	7:48	7:52	8:03	8:21	8:30	8:37	8:46	8:48	8:55	9:10	9:18	9:26	9:34	9:42
8:52	8:56	9:06	9:10	9:22	9:41	9:50	9:57	10:06	10:08	10:15	10:30	10:38	10:46	10:54	11:02
9:52	9:56	10:06	10:10	10:22	10:41	10:50	10:57	11:11	11:13	11:20	11:35	11:43	11:51	11:59	12:07
10:52	10:56	11:06	11:10	11:22	11:41	11:50	11:57	12:09 pm	12:12	12:20	12:35	12:43	12:52	1:01	1:10
12:52	12:56	1:06	1:10	1:22	1:41	1:50	1:57	2:10	2:13	2:21	2:36	2:44	2:53	3:02	3:11
2:50	2:54	3:04	3:08	3:20	3:39	3:48	3:55	4:10	4:13	4:21	4:36	4:44	4:53	5:02	5:11
3:50	3:54	4:04	4:08	4:20	4:39	4:48	4:55	5:11	5:14	5:22	5:37	5:45	5:54	6:03	6:12
5:28	5:32	5:42	5:46	5:58	6:17	6:26	6:33	6:44	6:46	6:53	7:08	7:16	7:24	7:32	7:40
6:47	6:50	7:00	7:04	7:15	7:33	7:42	7:49	8:09	8:11	8:18	8:33	8:41	8:49	8:57	9:05
7:51	7:54	8:04	8:08	8:19	8:37	8:46	8:53	9:10	9:12	9:19	9:34	9:42	9:50	9:58	10:06

* Route 610 serves eastbound Martin Way at I-5 [eb] stop #1036 and does not enter the Martin Way P&R



INTERCITY TRANSIT IS BETTER THAN EVER.



More frequent buses.

Faster travel times.



More direct service.



41 - The Evergreen State College Nightline

TO THE EVERGREEN STATE COLLEGE					TO OLYMPIA TRANSIT CENTER			
Departs OTC (Bay F)	Division & Harrison	Kaiser & Cooper Point	Evergreen Dorms	Arrives Evergreen Library Loop	Departs Evergreen Library Loop	Kaiser & Cooper Point	Harrison & Division	Arrives OTC
A	B	C	D	E	E	C	B	A
<i>Weekends Only When School is in Session</i>								
12:00 am	12:06	12:13	12:18	12:25	12:33	12:35	12:43	12:51
1:00	1:06	1:13	1:18	1:25	1:33	1:35	1:43	1:51
2:00	2:06	2:13	2:18	2:25	2:33	2:35	2:43	2:51
3:00	3:06	3:13	3:18	3:25	—	—	—	—

Nightline (Route 41), our after-hours service to The Evergreen State College, offers late-night/early-morning service between Evergreen and downtown Olympia on weekends while Evergreen is in session. During the spring and summer semesters, the service will operate every 60 minutes from 12 to 3 a.m. on Saturday and Sunday mornings. Nightline service between downtown Olympia and Evergreen is sponsored by The Evergreen State College and will continue through the end of the current contract (June 2026); future service will depend on a renewed agreement with the College. Anyone is welcome to ride Nightline and, like all our bus service, there is no fare.



INTERcity TRANSIT



Stay connected in real time

Want to know what's happening at Intercity Transit? You can get real-time updates on the routes you ride, employment opportunities, upcoming service changes, Rider News and more delivered to your phone or inbox.

Don't forget to sign up for Rider News, our monthly email newsletter, to stay informed on service changes, holidays, events, announcements and more!



Sign up today!

intercitytransit.com/subscribe

Information contained in the Transit Guide is current at the time of this printing and is subject to change without notice. Intercity Transit makes every effort to inform riders of service changes in advance through Rider Alerts, media coverage and in other printed materials.

Intercity Transit ensures no person is excluded from participation in, or denied the benefits of its services on the basis of race, color, or national origin consistent with requirements of Title VI of the Civil Rights Act of 1964 and Federal Transit Administration guidance in Circular 4702.1B. For questions, or to file a complaint, contact Intercity Transit Customer Service at 360-786-1881 or by email at TitleVI@intercitytransit.com.

 @IntercityTransit  @IntercityTransit  @IntercityTransit  @IntercityTransitWA

intercitytransit.com | 360-786-1881 | customerservice@intercitytransit.com